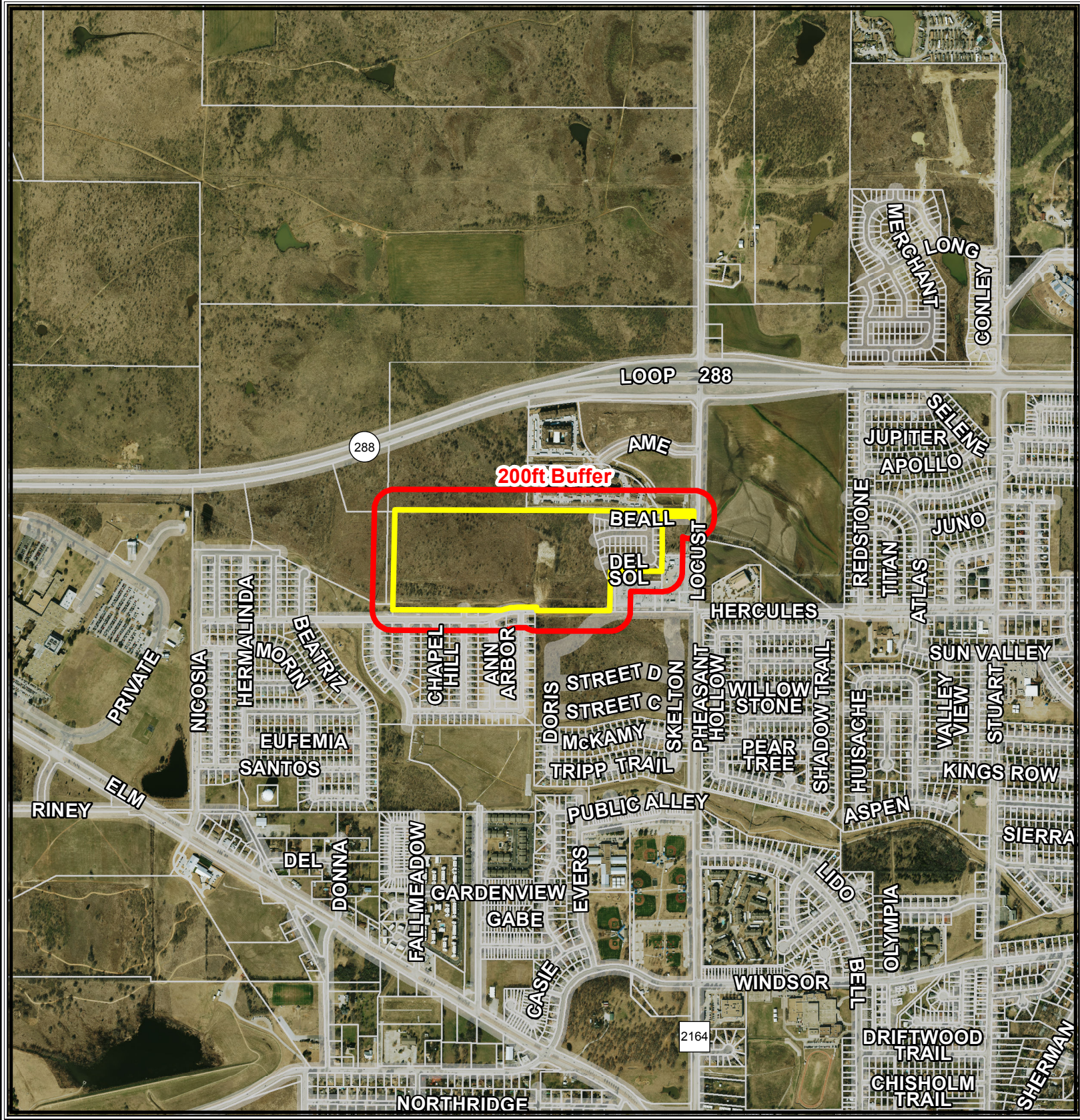

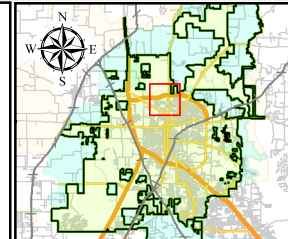


FR17-0024 Notification Map



- SITE
- Parcels
- Roads



The City of Denton has prepared maps for departmental use. These are not official maps of the City of Denton and should not be used for legal, engineering or surveying purposes but rather for reference purposes. These maps are the property of the City of Denton and have been made available to the public based on the Public Information Act. The City of Denton makes every effort to produce and publish the most current and accurate information possible. No warranties, expressed or implied, are provided for the data herein, its use, or its interpretation. Utilization of this map indicates understanding and acceptance of this statement.

Response Form

Project Number FR17-0024

Beall Way Addition

In order for your opinion to be counted, please complete and mail this form to:

City of Denton Development Services
Attn: Hayley Zagurski, Project Manager
215 W. Hickory St.
Denton, TX 76201

You may also email or fax a copy to Hayley.Zagurski@cityofdenton.com or (940) 349-7707.

Project Number FR17-0024

Please circle one:

☐ In favor of request

☒ Opposed to request

Comments:

I just purchased my home less than 6 months ago for \$255000.00. I know that if the prices of these new homes are from \$93K to \$150K, the value of my new home investment will decline, therefore I OPPOSE this new development.

Signature: **John Crawford**

Printed Name: **John Crawford**

Street Address: **617 Meadowedge Lane**

City, State and Zip Code: **Denton, Texas 76207**

Phone Number: **940-387-6905**

Email Address: **res7bxyb@verizon.net**

Physical Address of Property within 200 Feet: **617 Meadowedge Lane**