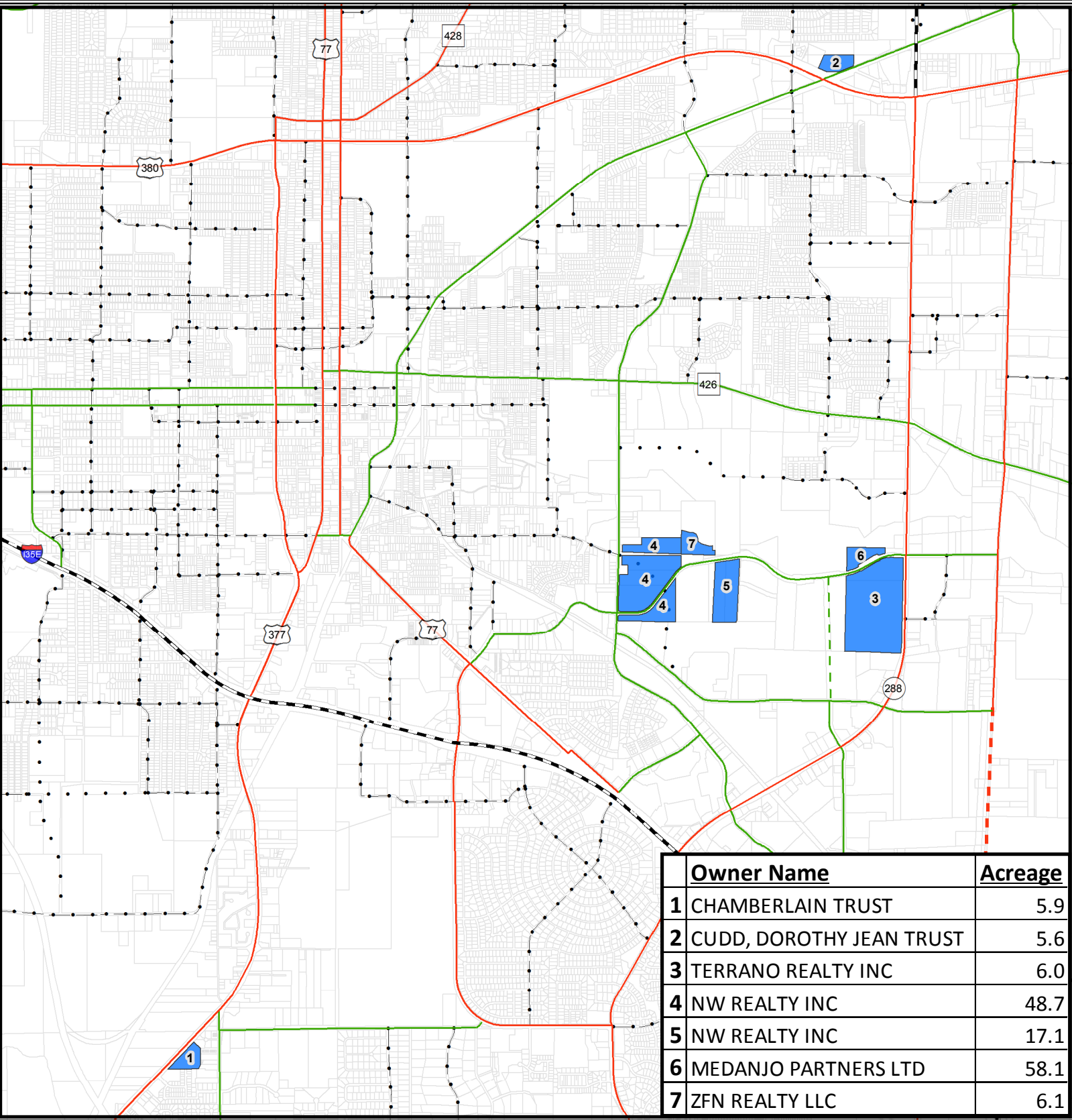

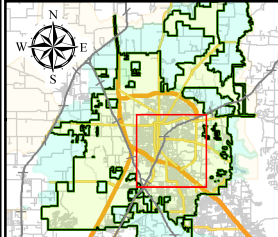
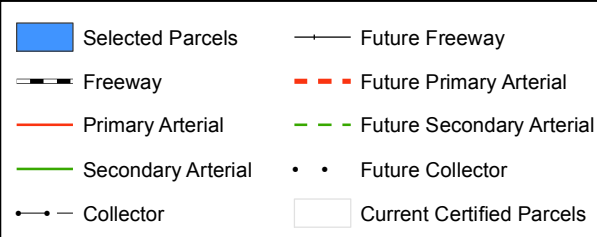


Selected Vacant Properties or Properties with a Gas Well (Within EC-C Zoning) Site Location



	<u>Owner Name</u>	<u>Acreage</u>
1	CHAMBERLAIN TRUST	5.9
2	CUDD, DOROTHY JEAN TRUST	5.6
3	TERRANO REALTY INC	6.0
4	NW REALTY INC	48.7
5	NW REALTY INC	17.1
6	MEDANJO PARTNERS LTD	58.1
7	ZFN REALTY LLC	6.1



The City of Denton has prepared maps for departmental use. These are not official maps of the City of Denton and should not be used for legal, engineering or surveying purposes but rather for reference purposes. These maps are the property of the City of Denton and have been made available to the public based on the Public Information Act. The City of Denton makes every effort to produce and publish the most current and accurate information possible. No warranties, expressed or implied, are provided for the data herein, its use, or its interpretation. Utilization of this map indicates understanding and acceptance of this statement.