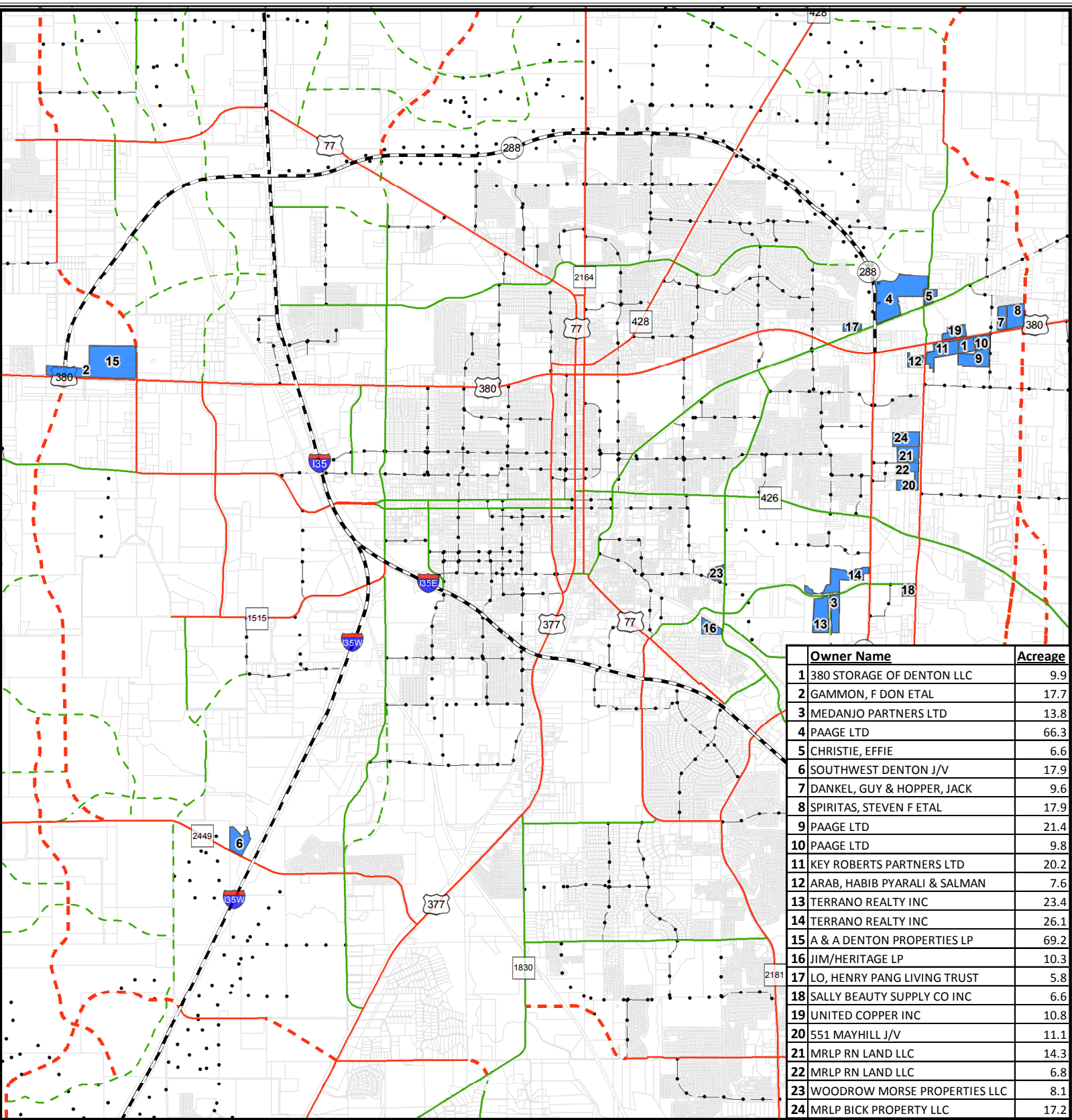
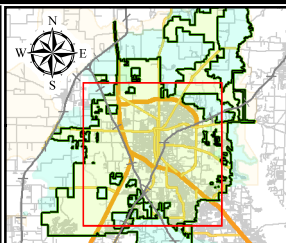


Selected Vacant Properties or Properties with a Gas Well (Within EC-I Zoning) Site Location




Owner Name	Acreage
1 380 STORAGE OF DENTON LLC	9.9
2 GAMMON, F DON ETAL	17.7
3 MEDANJO PARTNERS LTD	13.8
4 PAAGE LTD	66.3
5 CHRISTIE, EFFIE	6.6
6 SOUTHWEST DENTON J/V	17.9
7 DANKEL, GUY & HOPPER, JACK	9.6
8 SPIRITAS, STEVEN F ETAL	17.9
9 PAAGE LTD	21.4
10 PAAGE LTD	9.8
11 KEY ROBERTS PARTNERS LTD	20.2
12 ARAB, HABIB PYARALI & SALMAN	7.6
13 TERRANO REALTY INC	23.4
14 TERRANO REALTY INC	26.1
15 A & A DENTON PROPERTIES LP	69.2
16 JIM/HERITAGE LP	10.3
17 LO, HENRY PANG LIVING TRUST	5.8
18 SALLY BEAUTY SUPPLY CO INC	6.6
19 UNITED COPPER INC	10.8
20 551 MAYHILL J/V	11.1
21 MRLP RN LAND LLC	14.3
22 MRLP RN LAND LLC	6.8
23 WOODROW MORSE PROPERTIES LLC	8.1
24 MRLP BICK PROPERTY LLC	17.2

- Selected Parcels
- Current Certified Parcels
- Freeway
- Primary Arterial
- Secondary Arterial
- Collector
- Future Freeway
- Future Primary Arterial
- Future Secondary Arterial
- Future Collector



0 1,750 3,500 7,000
Feet



CITY OF DENTON
Development Services • GIS
Date: 3/13/2018

The City of Denton has prepared maps for departmental use. These are not official maps of the City of Denton and should not be used for legal, engineering or surveying purposes but rather for reference purposes. These maps are the property of the City of Denton and have been made available to the public based on the Public Information Act. The City of Denton makes every effort to produce and publish the most current and accurate information possible. No warranties, expressed or implied, are provided for the data herein, its use, or its interpretation. Utilization of this map indicates understanding and acceptance of this statement.