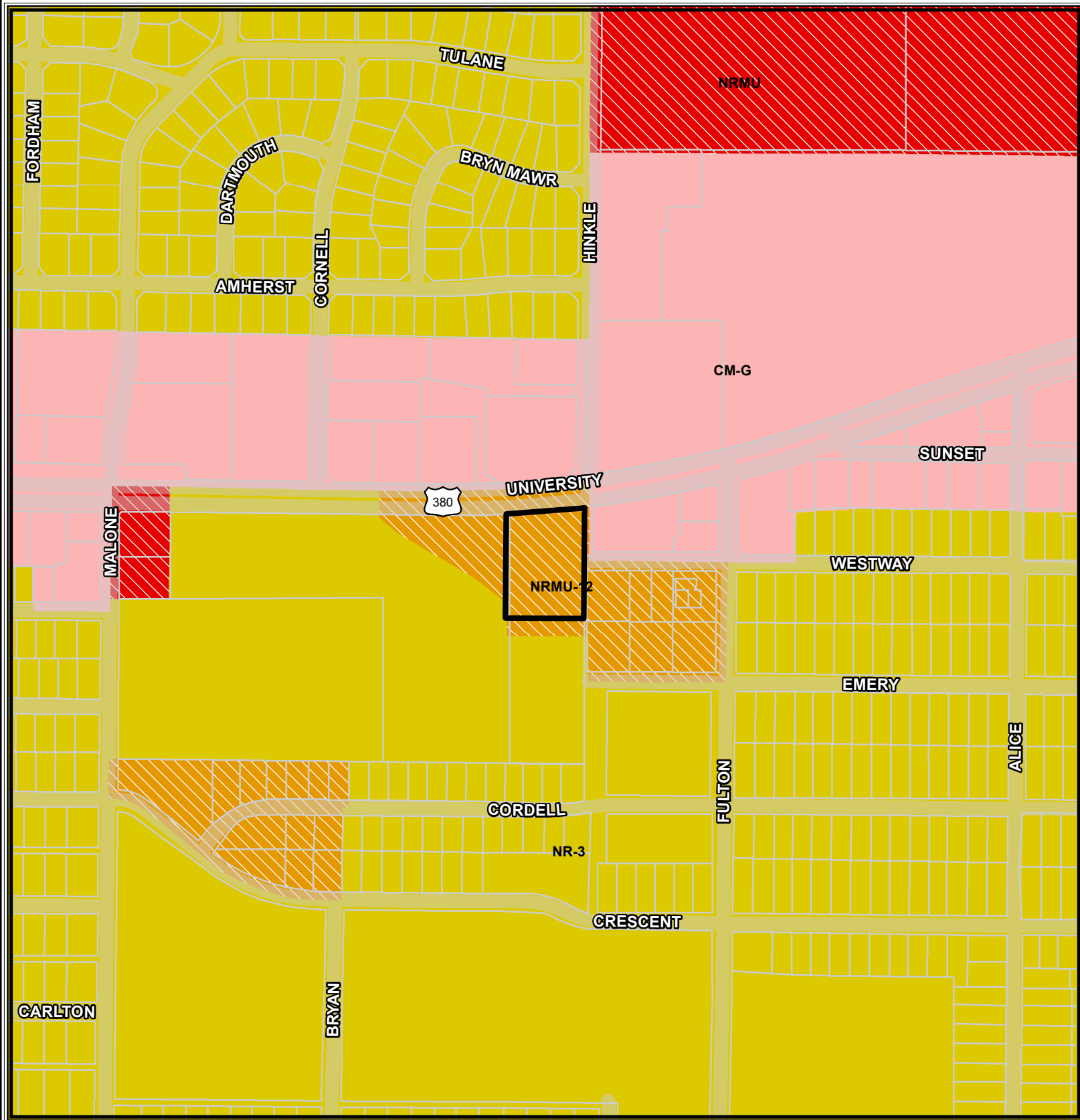









Z17-0027

Existing Zoning Map



- | | | | | | |
|--|---------|---|------|---|---------|
|  | SITE |  | CM-G |  | NRMU |
|  | Parcels |  | NR-3 |  | NRMU-12 |
|  | Roads | | | | |

