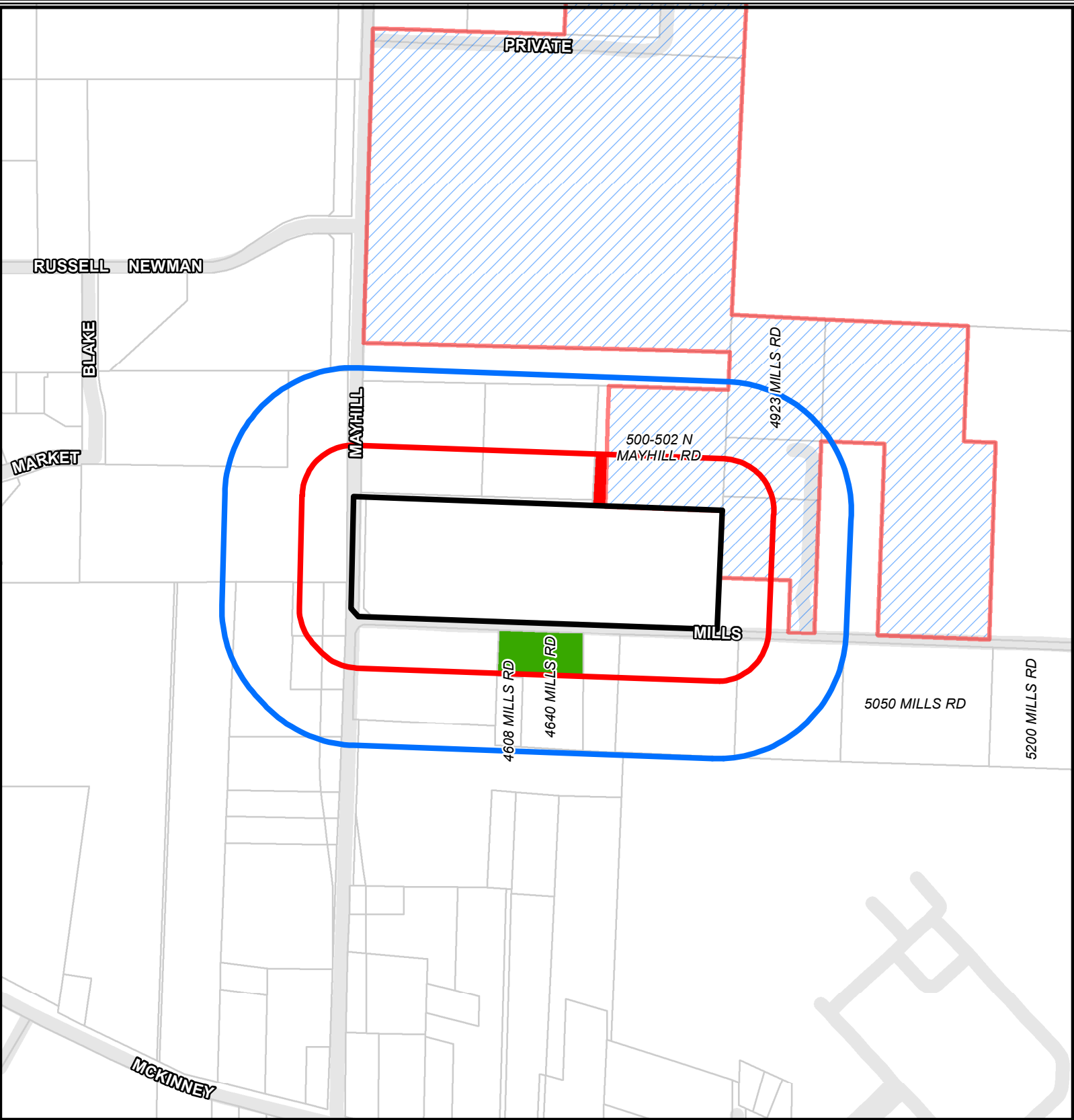

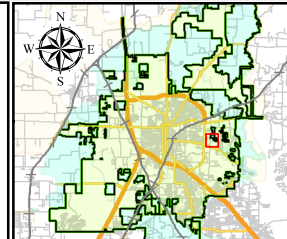


# Z17-0023 Notification Map




- |  |          |   |                   |   |             |
|--|----------|---|-------------------|---|-------------|
|  | In Favor |  | SITE              |  | COD         |
|  | Opposed  |  | Roads             |  | ETJ         |
|  | Neutral  |  | Certified Parcels |  | NAA* 8/1/20 |

\*Non-Annexation Agreement; property within ETJ



Date: 10/26/2017

The City of Denton has prepared maps for departmental use. These are not official maps of the City of Denton and should not be used for legal, engineering or surveying purposes but rather for reference purposes. These maps are the property of the City of Denton and have been made available to the public based on the Public Information Act. The City of Denton makes every effort to produce and publish the most current and accurate information possible. No warranties, expressed or implied, are provided for the data herein, its use, or its interpretation. Utilization of this map indicates understanding and acceptance of this statement.



## Response Form

Project Number Z17-0023

Cope Addition

In order for your opinion to be counted, please complete and mail this form to:

City of Denton Development Services

Attn: Julie Wyatt, Project Manager

215 W. Hickory St.

Denton, TX 76201

You may also email or fax a copy to [julie.wyatt@cityofdenton.com](mailto:julie.wyatt@cityofdenton.com) or (940) 349-7707.

Project Number Z17-0023

Please circle one:

☐ In favor of request

☒ Opposed to request

Comments:

Density  
stress on streets  
Devalue properties in the area

Signature: Wm Butler

Printed Name: William W Butler

Street Address: 4923 Mills Rd.

City, State and Zip Code: Denton, TX 76208

Phone Number: 940-591-7992

Email Address: billwbutler55@gmail.com

Physical Address of Property within 200 Feet: 4921 Mills Rd.