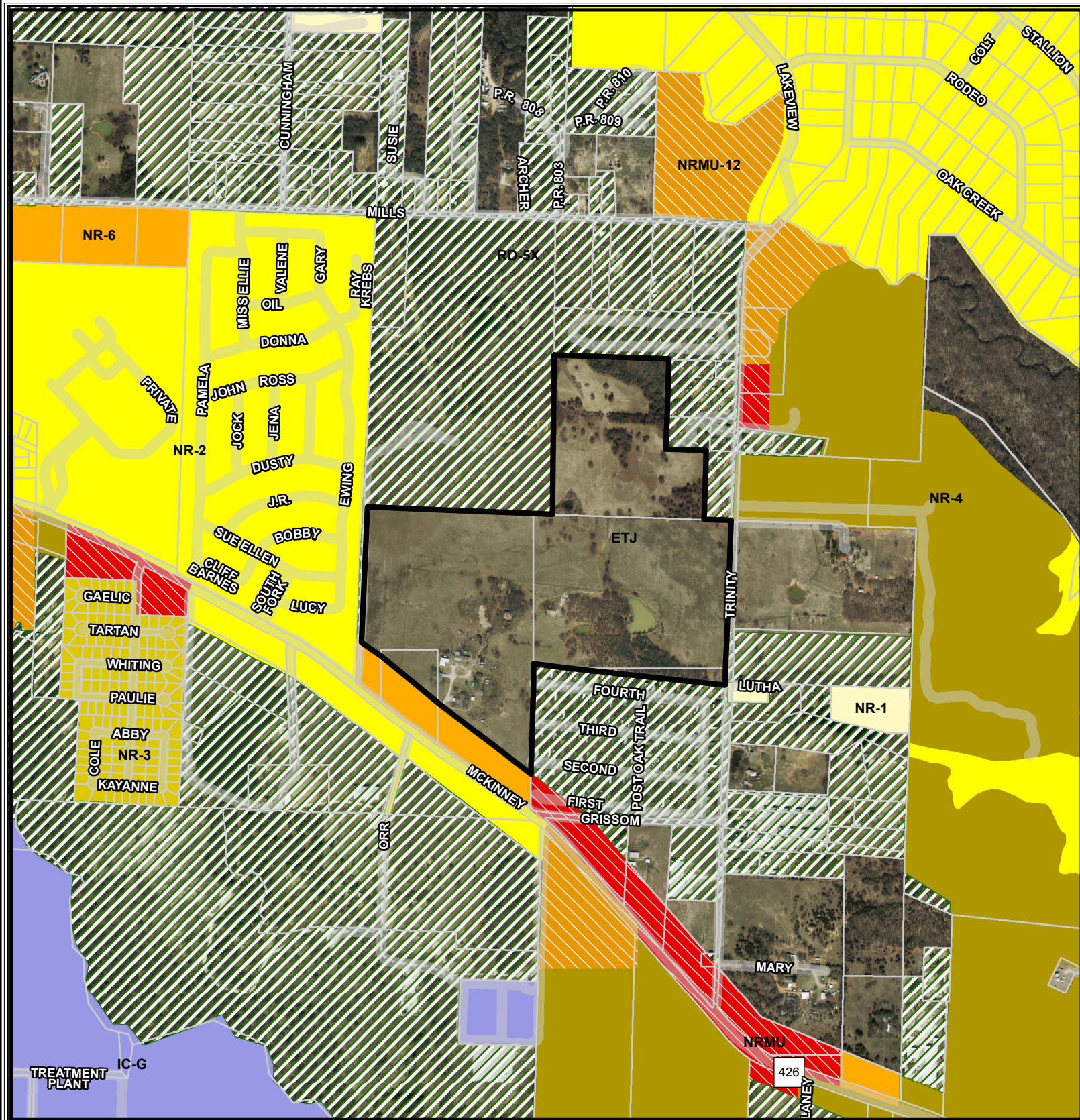












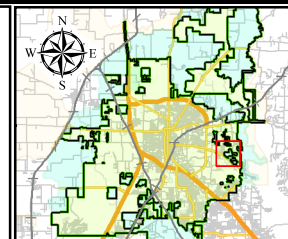


A17-0001 Zoning



	SITE	ETJ		NR-4	
	Parcels		IC-G		NR-6
	Roads		NR-1		NRMU
			NR-2		NRMU-12
			NR-3		RD-5X



0 300 600 1,200 Feet

CITY OF DENTON
Development Services • GIS
Date: 5/5/2017