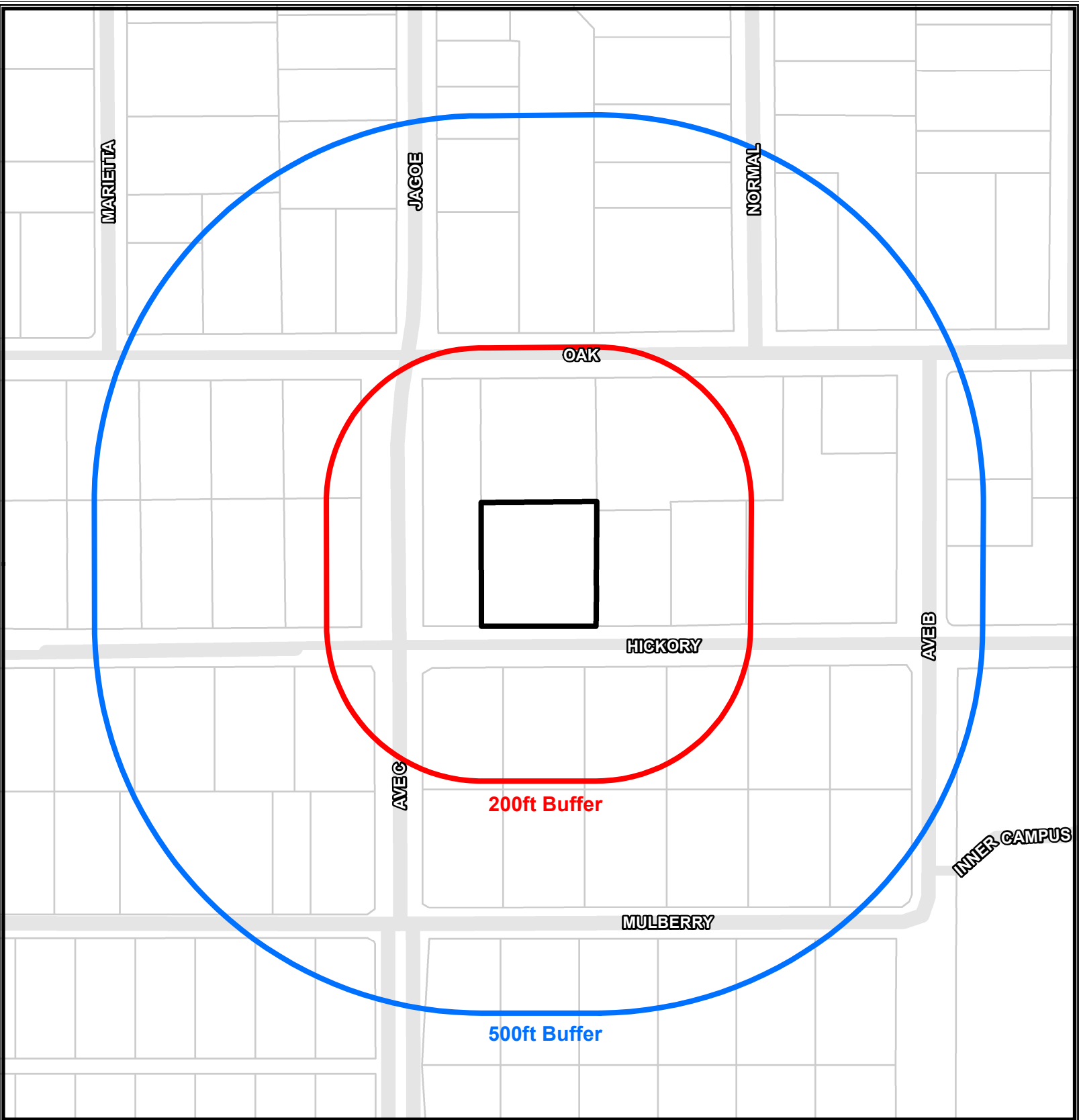



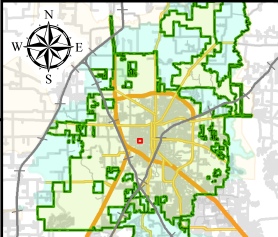



Exhibit 8
Public Notification Map and Responses



-  SITE
-  Parcels
-  Roads



0 50 100 200 Feet



CITY OF DENTON
Development Services • GIS
Date: 12/5/2016

The City of Denton has prepared maps for departmental use. These are not official maps of the City of Denton and should not be used for legal, engineering or surveying purposes but rather for reference purposes. These maps are the property of the City of Denton and have been made available to the public based on the Public Information Act. The City of Denton makes every effort to produce and publish the most current and accurate information possible. No warranties, expressed or implied, are provided for the data herein, its use, or its interpretation. Utilization of this map indicates understanding and acceptance of this statement.

Neighborhood Meeting February 15, 2017

Attendance Sign In Sheet:

Name:

Address:

Elizabeth Hull

1606 W. Hickory St.

Community Feedback / Survey Card:

February 15, 2017 Neighborhood Meeting

Instructions:

Please complete and submit this form prior to leaving or you may mail this form to:

Attn: Gary Chang
MSG-S-B Ltd.
1600 W Hickory Street
Denton TX 76201

Name: Elizabeth Hull

Address: 1606 W. Hickory St.

Telephone: 817) 723-0569

email: N/A

Property address near subject property: Yes

Please circle one:

I support this project.

I am neutral to this project.

I am in opposition towards this project.

Comments/Concerns:

Keep me posted!