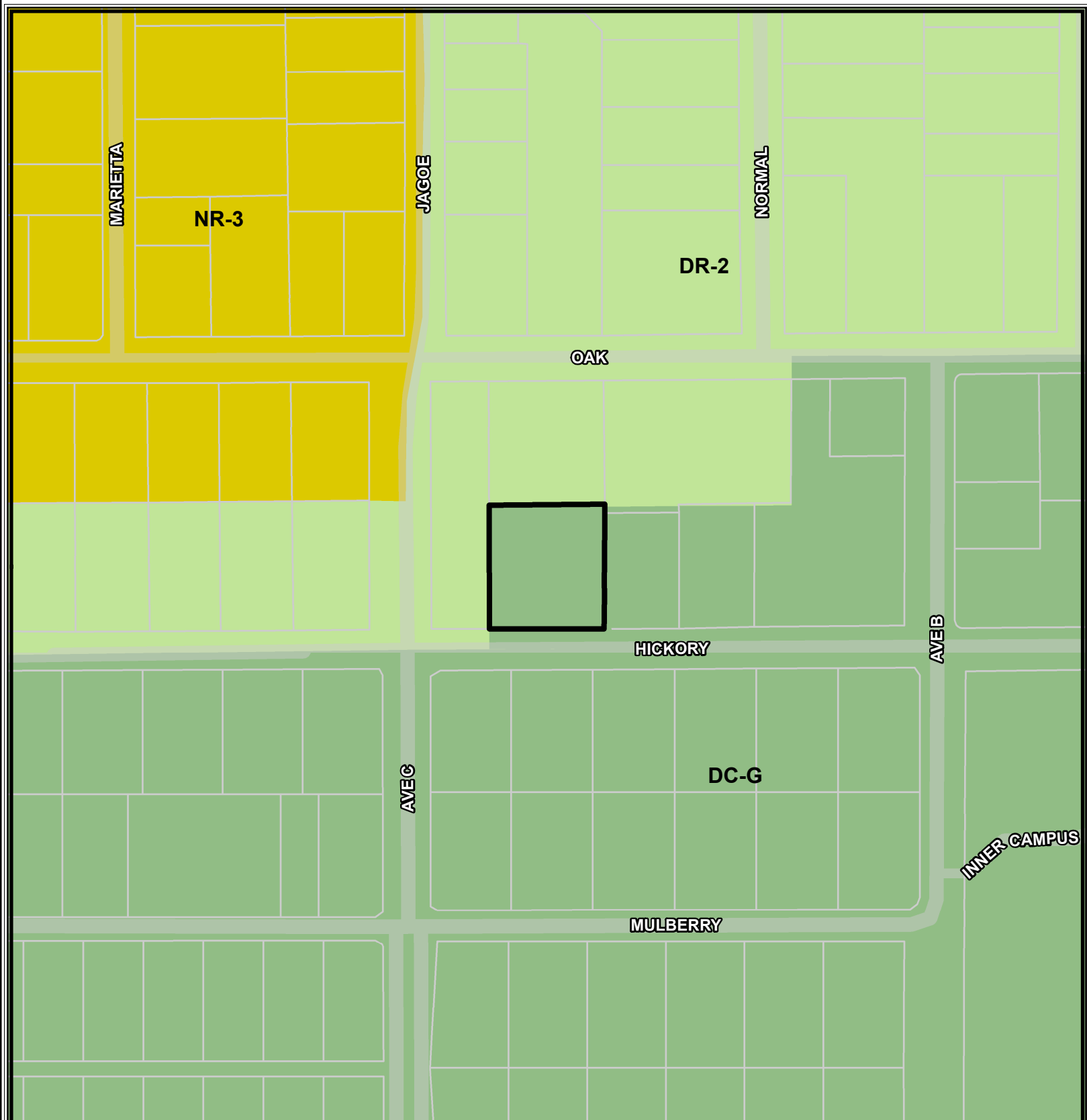








Exhibit 5 Proposed Zoning Map



- | | | | |
|--|---------|---|------|
|  | SITE |  | DC-G |
|  | Parcels |  | DR-2 |
|  | Roads |  | NR-3 |

