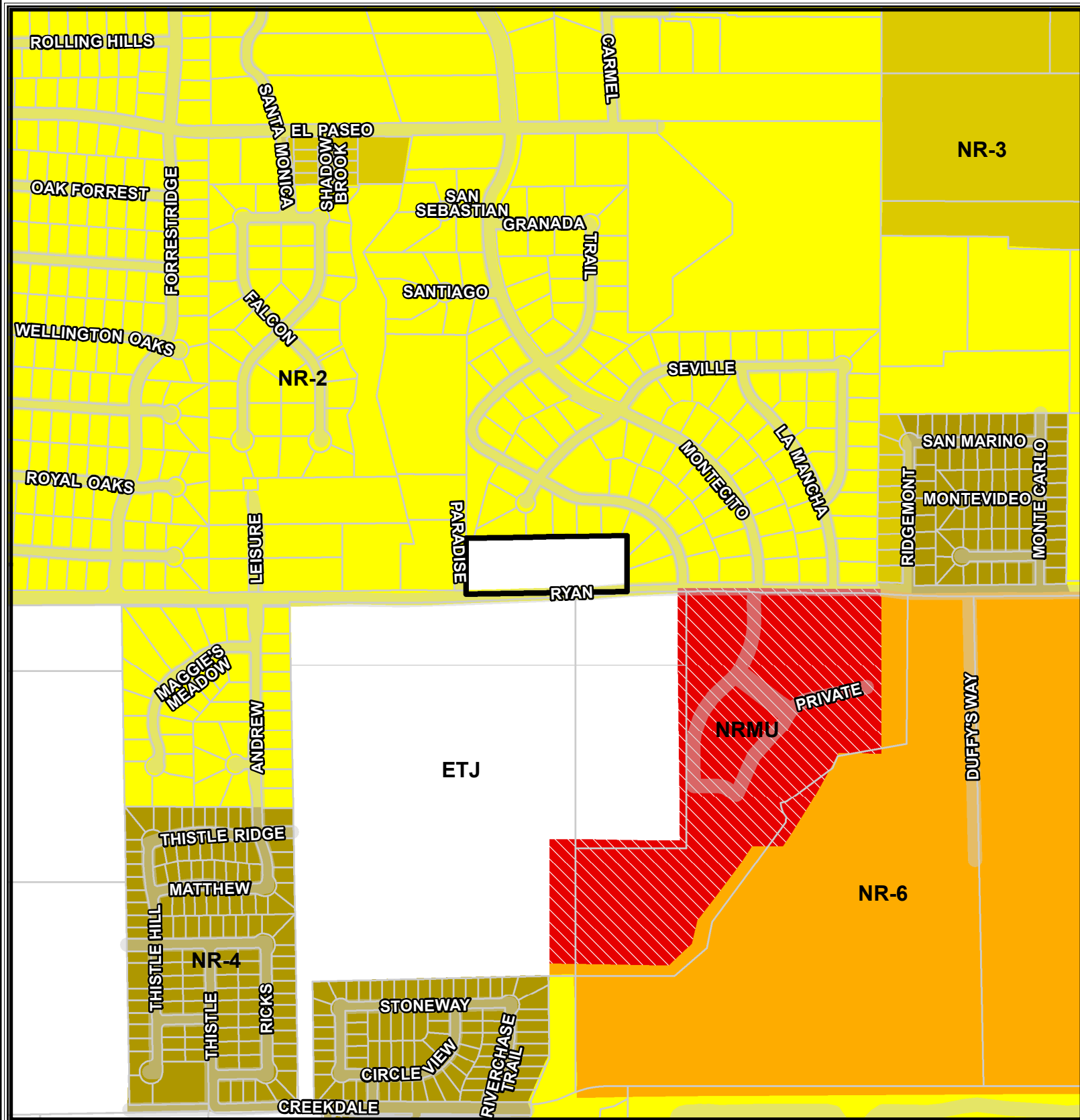











A16-0004 Andrus Property Zoning Map



	SITE		ETJ		NR-4
	Parcels		NR-2		NR-6
	Roads		NR-3		NRMU

