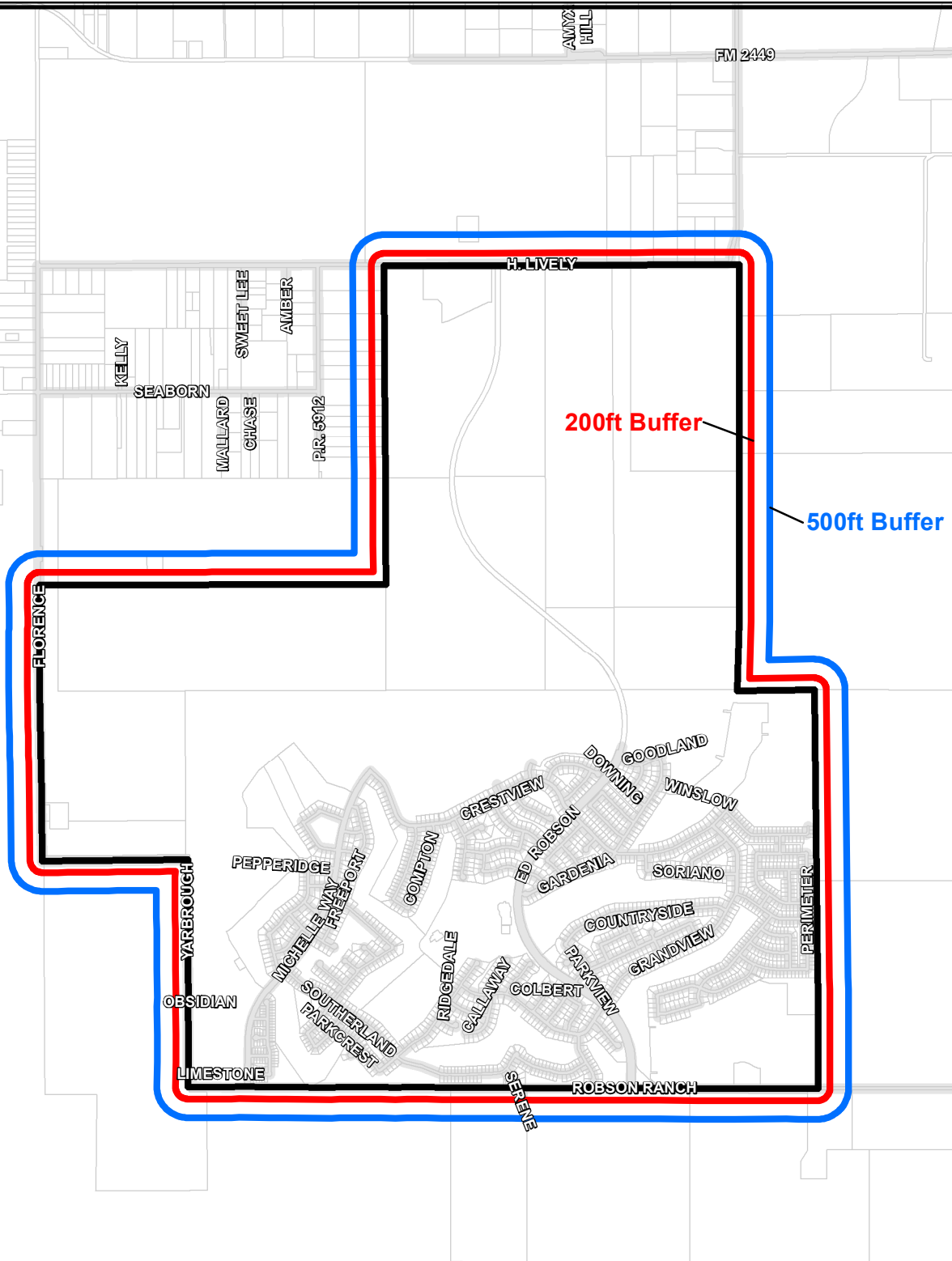



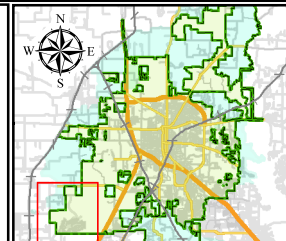


# PDA16-0007


## Notification Map



-  SITE
-  Parcels
-  Roads



0 750 1,500 3,000 Feet



**CITY OF DENTON**  
Development Services • GIS  
Date: 8/12/2016