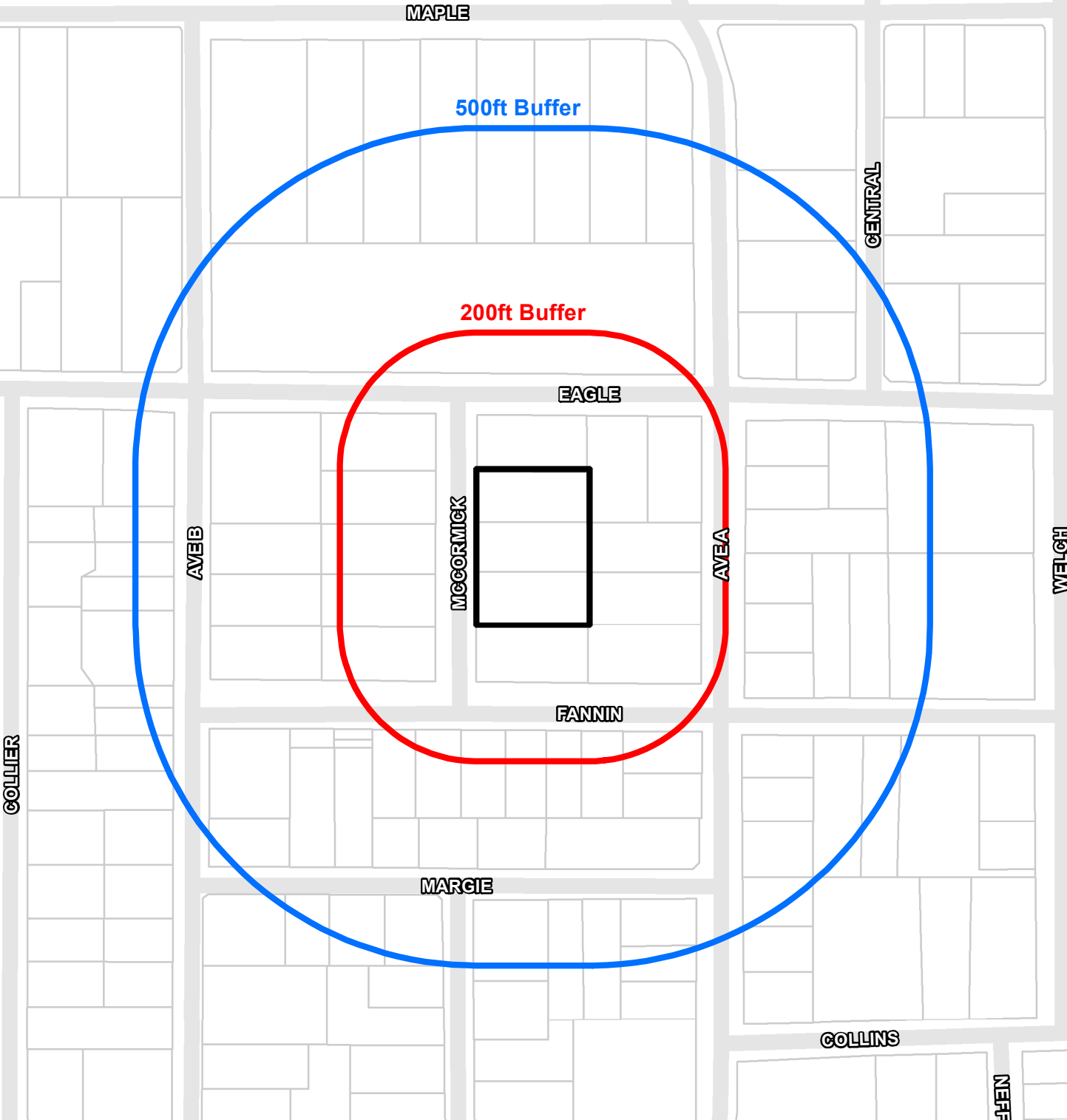



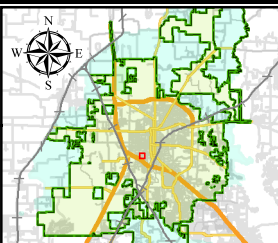



Z16-0017
Notification Map



-  SITE
-  Parcels
-  Roads



0 62.5 125 250 Feet



CITY OF DENTON
Development Services • GIS
Date: 8/5/2016

The City of Denton has prepared maps for departmental use. These are not official maps of the City of Denton and should not be used for legal, engineering or surveying purposes but rather for reference purposes. These maps are the property of the City of Denton and have been made available to the public based on the Public Information Act. The City of Denton makes every effort to produce and publish the most current and accurate information possible. No warranties, expressed or implied, are provided for the data herein, its use, or its interpretation. Utilization of this map indicates understanding and acceptance of this statement.

In order for your opinion to be counted, please complete this form and mail to:

Department of Development Services
Attn: Hayley Zagurski, Project Manager
221 N. Elm Street
Denton, TX 76201

You may also email or fax a copy to:

Email: hayley.zagurski@cityofdenton.com

Fax: (940)349-7707

Project No: Z16-0017

Please circle one:

☒ In favor of request

☐ Neutral to request

☐ Opposed to request

Comments:

Signature: _____

Printed Name: _____

Mailing Address: _____

City, State Zip: _____

Phone Number: _____

Email Address: _____

Physical Address of Property within 200 feet: _____

For specific information regarding the request, please refer to the City's website (see link below) for staff's analysis. The staff analysis will be posted on September 9, 2016.

<http://www.cityofdenton.com/government/city-council/city-council-agendas-minutes-videos>