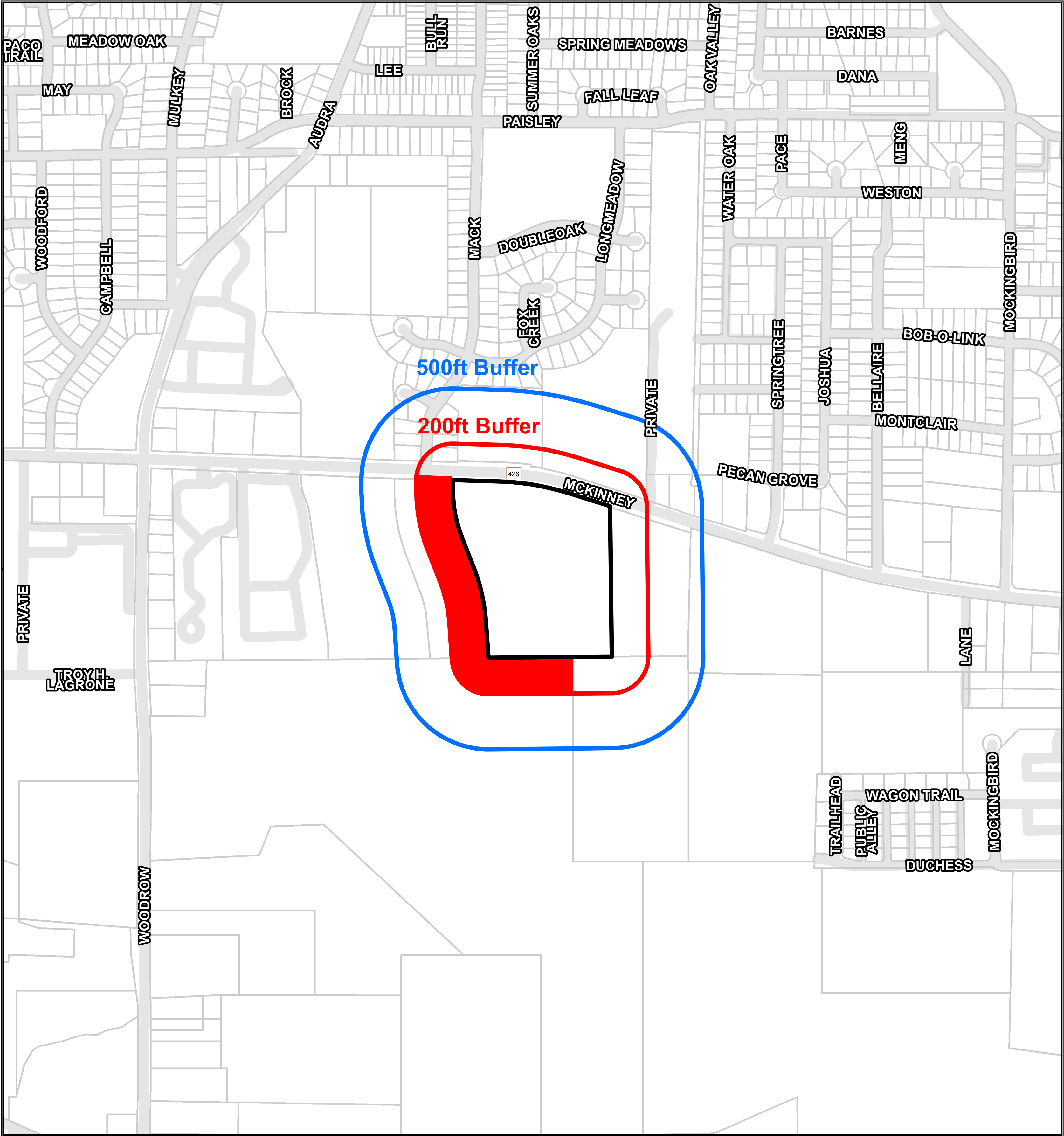



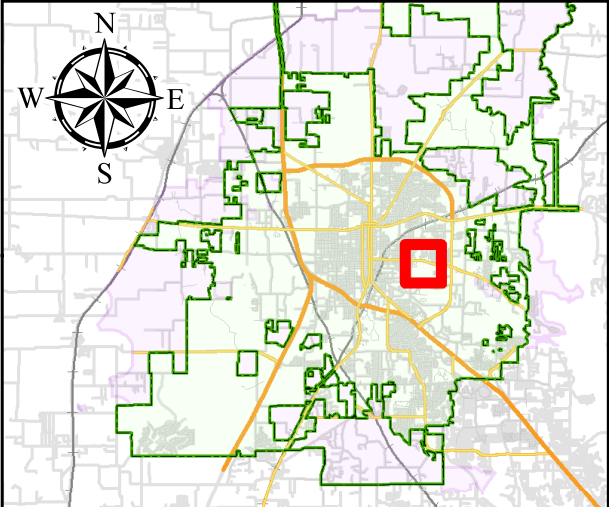


S15-0009


Site Location / Notification Map



-  SITE
-  Parcels
-  Roads



0 205 410 820 Feet



**CITY OF DENTON**  
Planning Department • GIS

Date: 11/20/2015

The City of Denton has prepared maps for departmental use. These are not official maps of the City of Denton and should not be used for legal, engineering or surveying purposes but rather for reference purposes. These maps are the property of the City of Denton and have been made available to the public based on the Public Information Act. The City of Denton makes every effort to produce and publish the most current and accurate information possible. No warranties, expressed or implied, are provided for the data herein, its use, or its interpretation. Utilization of this map indicates understanding and acceptance of this statement.

**In order for your opinion to be counted, please complete this form and mail to:**

City of Denton  
Department of Development Services  
Attn: Mike Bell, Project Manager  
221 N. Elm Street  
Denton, TX 76201

**You may also email or fax a copy to:**

**Email:** mike.bell@cityofdenton.com

**Fax:** (940)349-7707

**Project No: S15-0009**

**Please circle one:**

In favor of request

Neutral to request

Opposed to request

**Comments:**

---

---

---

---

Signature: \_\_\_\_\_

Printed Name: \_\_\_\_\_

Mailing Address: \_\_\_\_\_

City, State Zip: \_\_\_\_\_

Phone Number: \_\_\_\_\_

Email Address: \_\_\_\_\_

Physical Address of Property within 200 feet: \_\_\_\_\_

*[Handwritten Signature]*

John M. McCormack

1303 Campbell Road

Houston, Texas 77055

713 935 4418

daurice@visiblechanges

STAFF REALTY  
~~CORPORATION~~

For specific information regarding the request, please refer to the City's website (see link below) for staff's analysis. The staff analysis will be posted on October 30, 2015.

<http://www.cityofdenton.com/government/city-council/city-council-agendas-minutes-videos>