


Bicycle and Pedestrian Etiquette

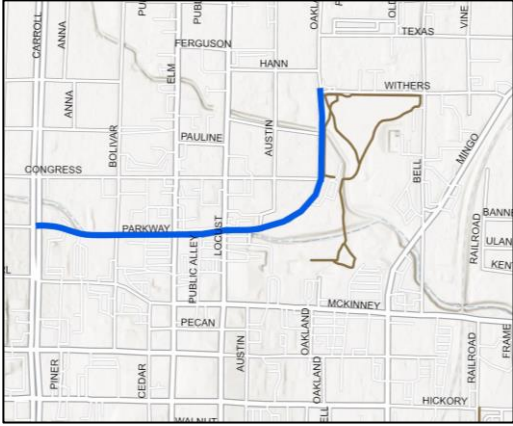
Mobility Committee

November 29, 2023

Mobility Committee: MC23-050



Parkway/Oakland Streets



Limits:
Carroll Blvd. to Congress St.

Facility Type: On-street Multi-use
(shared) Path

Intended Users: Pedestrians,
Cyclists, and other micro-mobility

Traffic Flow: Two-Way

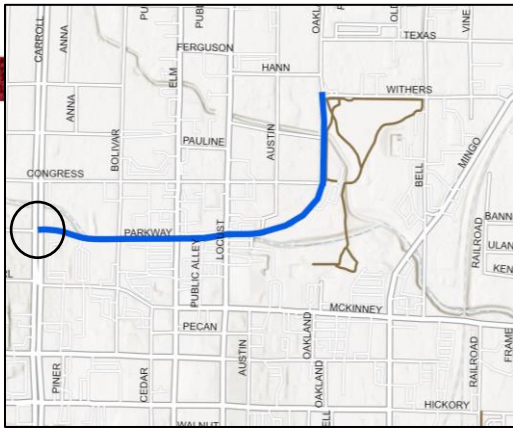
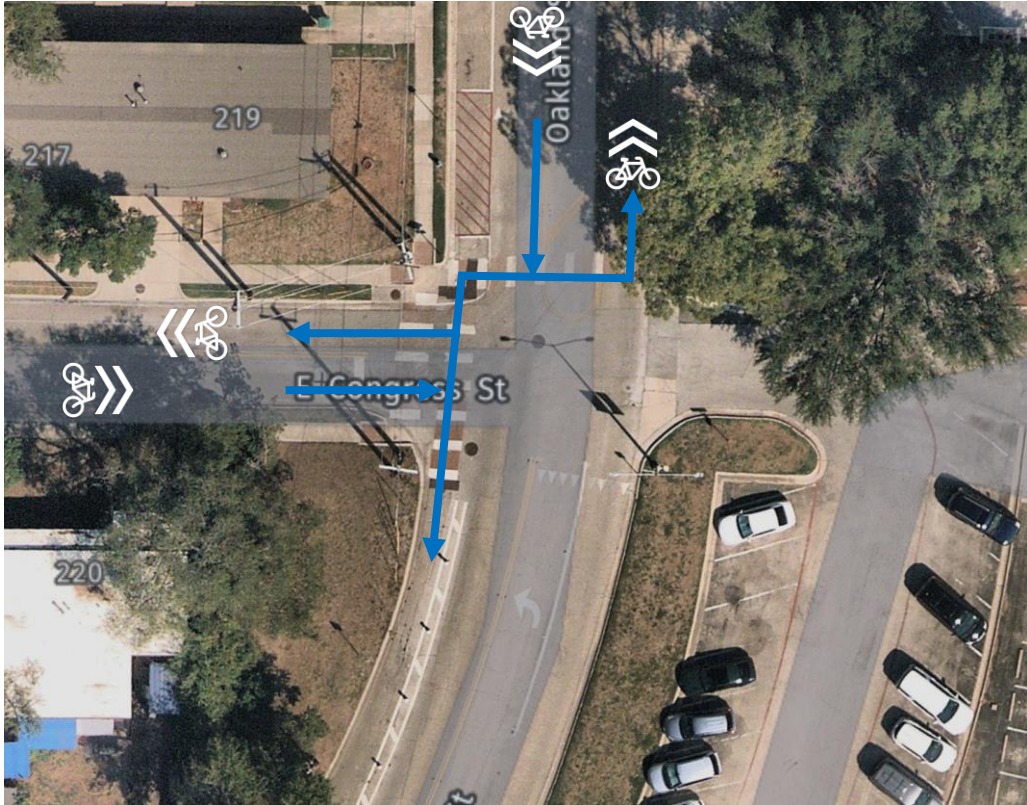


Parkway/Oakland Street

Carroll Blvd/Parkway St (West End)




Congress St/ Oakland St (East End)



-  Bike/Ped/Micro
-  Bicycle
-  Pedestrian/Micro



Other Facilities



Multi-Use Path: Mayhill Rd/McKinney St




Separated Bike Lane: Hinkle Dr @ Mimosa Dr Roundabout

-  Bike/Ped/Micro
-  Bicycle
-  Pedestrian/Micro

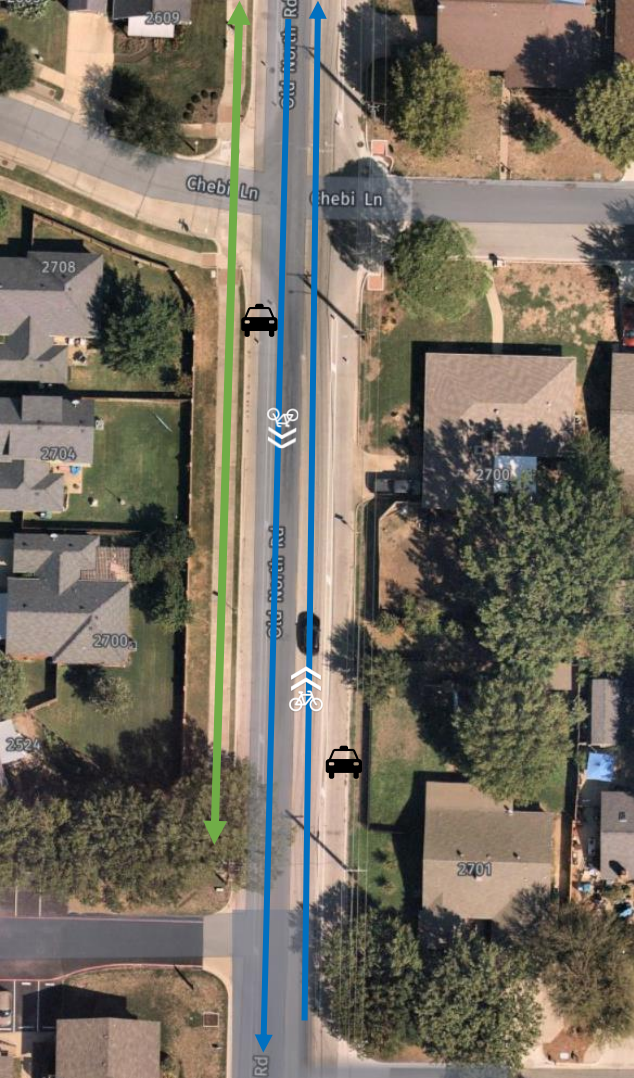


Other Facilities



Buffered Bike Lane: Hickory Street (One-Way)

-  Bike/Ped/Micro
-  Bicycle
-  Pedestrian/Micro



Sharrows: Old North Road

