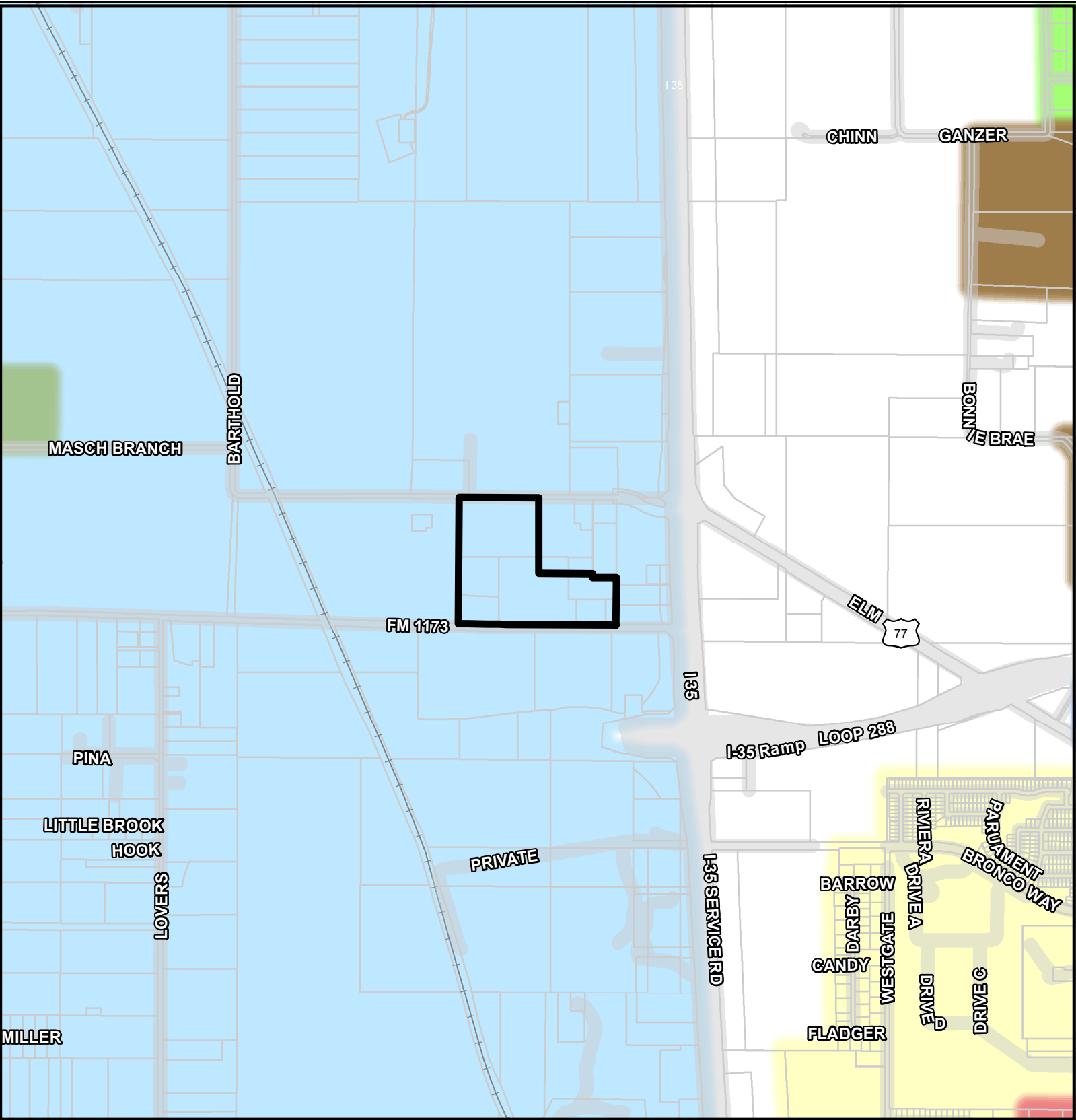











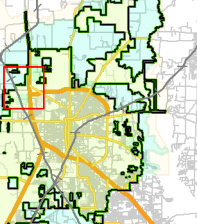


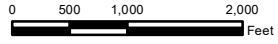
Z22-0011


Future Land Use Map



 SITE	Future Land Use Designation	 Master Planned Community
 Parcels	 Agriculture	 Neighborhood Mixed Use
 Roads	 Rural Areas	 Light Industrial
	 Low Residential	 Government / Institutional





Development Services • GIS

Date: 9/15/2022

"This product is for informational purposes and may not have been prepared for or be suitable for legal, engineering, or surveying purposes. It does not represent an on-the-ground survey and represents only the approximate relative location of property boundaries. Although every effort was made to ensure the accuracy of this data, no such guarantee is given or implied. Utilization of this map indicates the understanding that there is no guarantee to the accuracy of this data."