

GOAL 4: STRENGTHEN NEIGHBORHOODS AND HOUSING AFFORDABILITY.

The main purpose of the strategies and actions in this section is to maintain the existing character of the neighborhoods, reduce speculation and help keep the rate of land value growth from rising too fast, and prevent encroachment of large-scale downtown-style developments in Southeast Denton, and help existing homeowners stay in their homes.

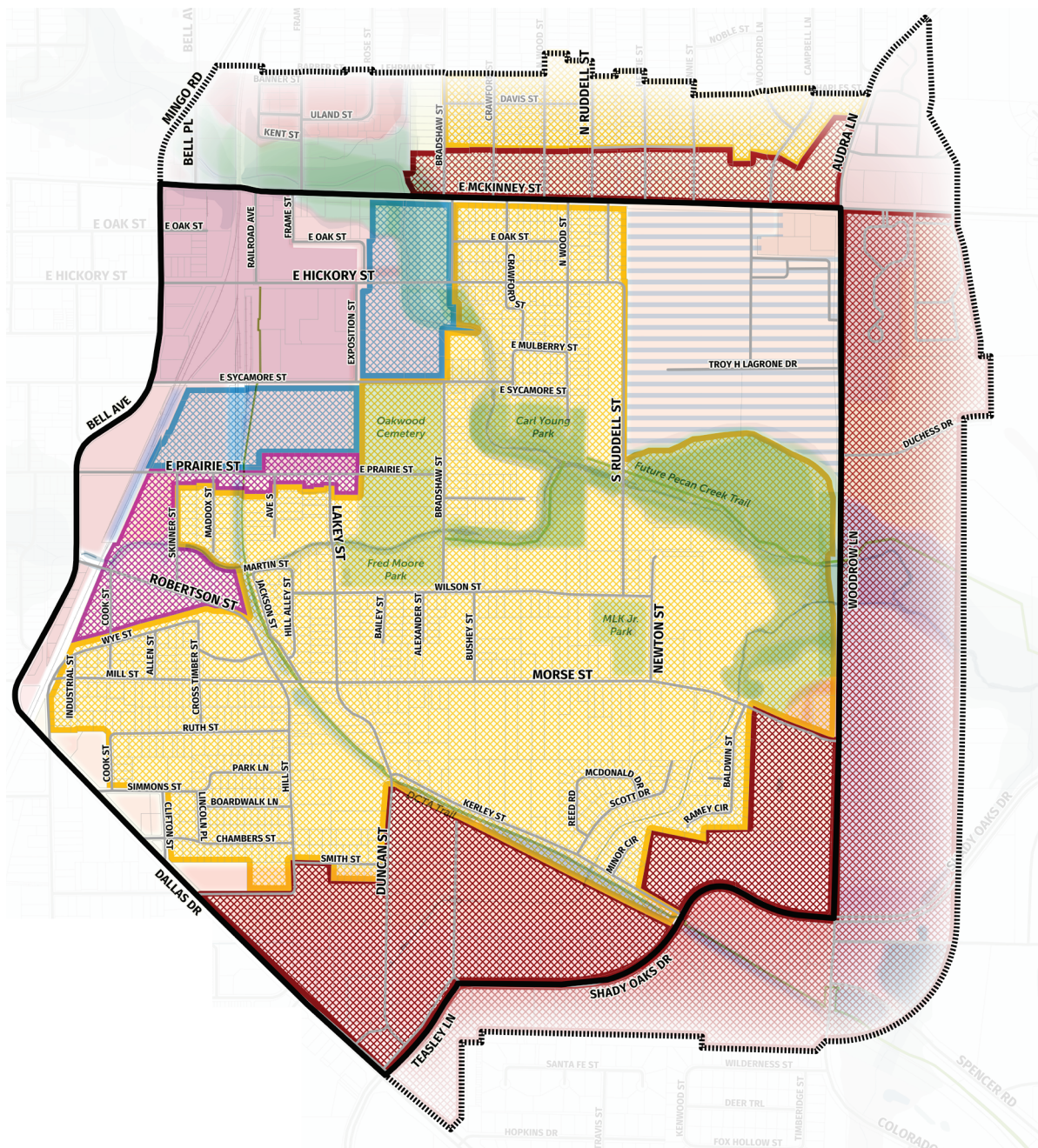
STRATEGY 4.1: ESTABLISH OVERLAY DISTRICTS TO PROTECT EXISTING NEIGHBORHOOD SCALE AND CHARACTER.







Overlay districts work in conjunction with the underlying zoning district to provide additional regulations in a designated area. These districts can limit height, allow additional uses, require a higher design standard, adjust parking regulations, or anything else normally regulated through zoning. Southeast Denton residents' welcome new development in the area if it respects the scale and feel of the existing neighborhood, such as moderately sized single-family homes, duplexes, triplexes, small apartment buildings, and pocket neighborhoods clustered around a central courtyard or green space. limit the scale, design, and urban pattern of developments/redevelopments in Southeast Denton.

- **Action 4.1.1:** Create a residential overlay district as shown in Figure 32 to maintain the scale and character of the neighborhoods while fostering community investment to create livable and inclusive neighborhoods for all who want to call Southeast Denton home. Overlay standards may include, but are not limited to, limiting height to two stories, allowing infill on small lots, requiring enhanced front elevations such as larger windows and covered porches.
- **Action 4.1.2:** Create a commercial overlay district as shown in Figure 32 that focuses on walkable neighborhood design and uses, including, but not limited to, limiting building height, removing barriers to redevelop smaller infill lots, reducing parking and requiring it to be located behind buildings, requiring enhanced front elevations such as larger windows and pedestrian-scaled entrances, and ensuring larger tracts include a well-defined, walkable transportation network.
- **Action 4.1.3:** Create a live-work overlay district as shown in Figure 32 that focuses on allowing small mom and pop retail such as bookstore, toy shop, coffee shop, music store, barber shop, hair salon/spa, small incubator space, resale clothing etc. in a portion of a single family home with a portion being used as a residence simultaneously. Require design standards from the residential overlay in Action 4.1.1 to be applied in this live-work overlay also.

FIGURE 32. PROPOSED OVERLAYS

Source: HDR



-  Live / Work Overlay
-  Residential Overlay
-  Commercial Overlay
-  Height Overlay
-  Proposed Southeast Denton Area Plan Boundary
-  Proposed Transition Area Boundary