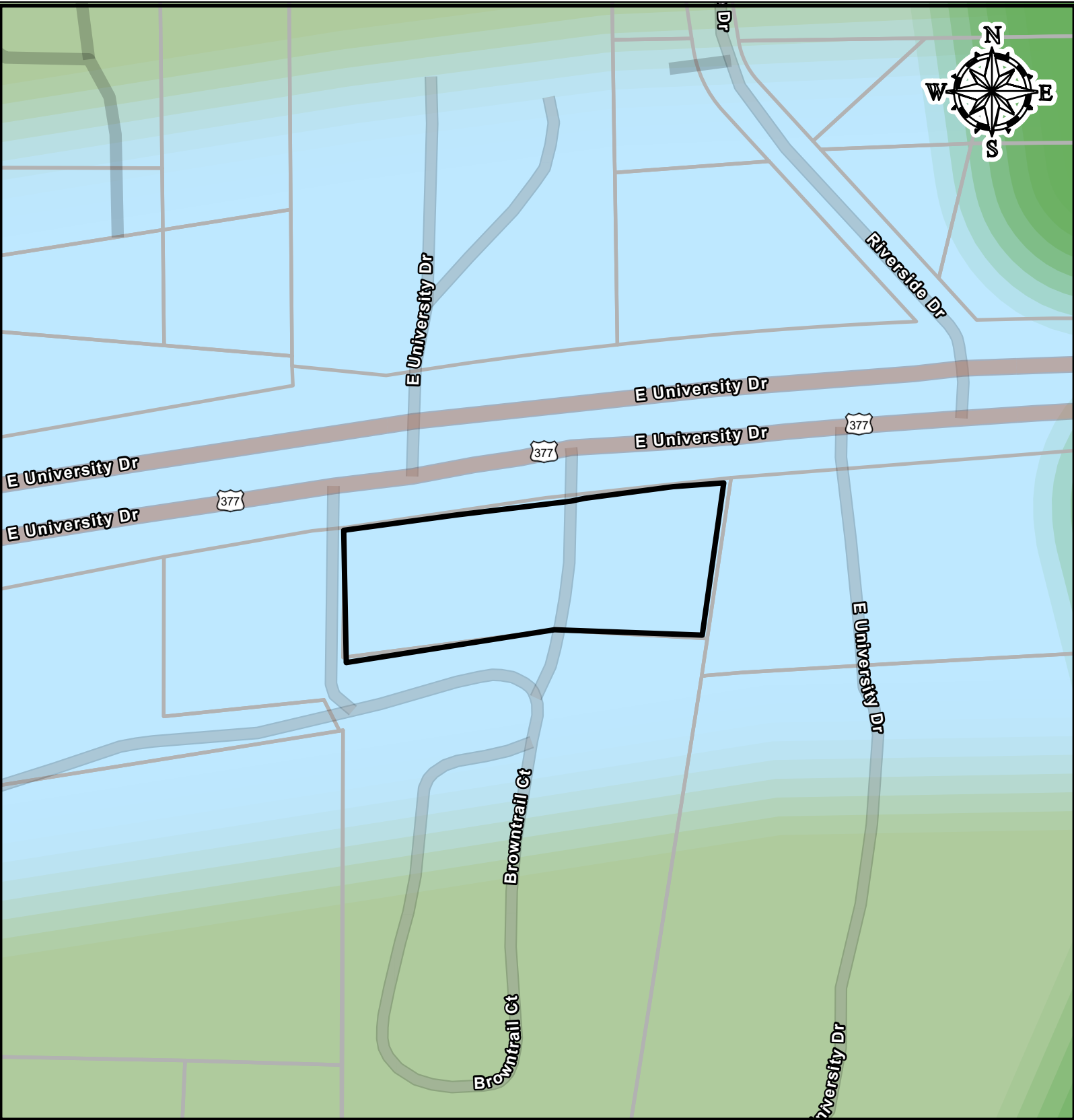
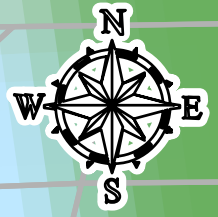
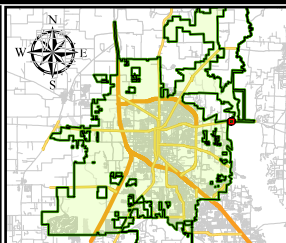


Z26-0005 Future Land Use Map



Z26-0005	Low Residential
Agriculture	Master Planned Community
Business Center	Moderate Residential
Community Mixed Use	Neighborhood / University Compatibility Area
Downtown Denton	Neighborhood Mixed Use
Government / Institutional	Parks / Open Space
Industrial Commerce	Regional Mixed Use
Light Industrial	Rural Areas



"This product is for informational purposes and may not have been prepared for or be suitable for legal, engineering, or surveying purposes. It does not represent an on-the-ground survey and represents only the approximate relative location of property boundaries. Although every effort was made to ensure the accuracy of this data, no such guarantee is given or implied. Utilization of this map indicates the understanding that there is no guarantee to the accuracy of this data."