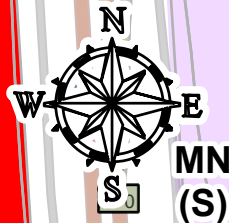
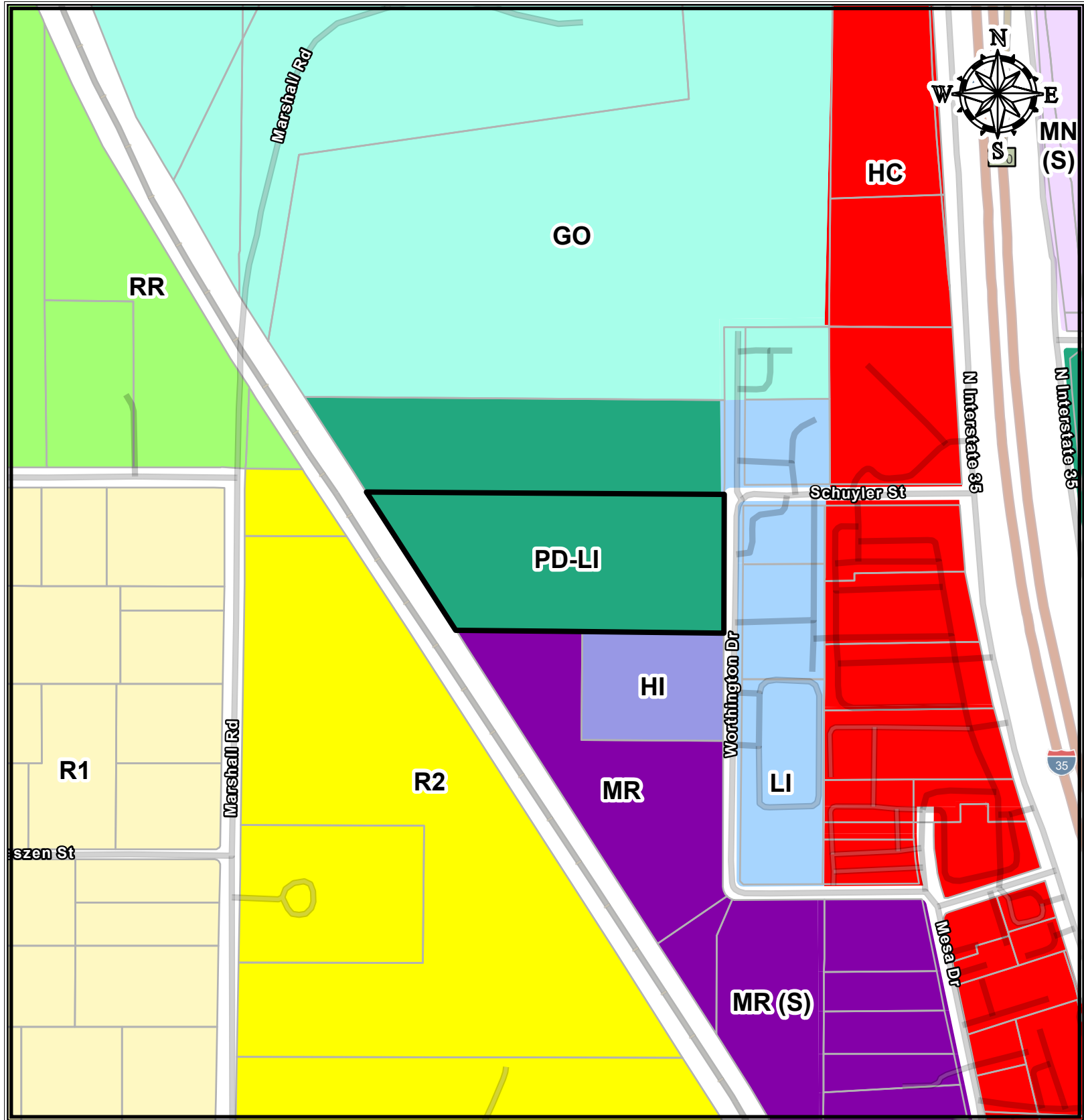
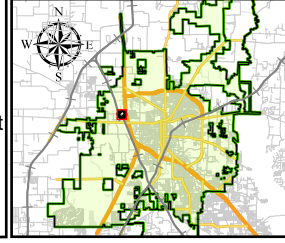


# S25-0013 Current Zoning Map



Current Zoning		
RR - Residential Rural	MN - Mixed-Use Neighborhood	LI - Light Industrial
R1 - Residential	MD - Mixed-Use Downtown Core	HI - Heavy Industrial
R2 - Residential	MR - Mixed-Use Regional	PF - Public Facilities
R3 - Residential	HC - Highway Corridor	PD - Planned Development
R4 - Residential	SC - Suburban Corridor	MPC
R6 - Residential	GO - General Office	OVERLAY



0 115 230 460 Feet

**CITY OF DENTON**  
Development Services • GIS  
Date: 10/27/2025

"This product is for informational purposes and may not have been prepared for or be suitable for legal, engineering, or surveying purposes. It does not represent an on-the-ground survey and represents only the approximate relative location of property boundaries. Although every effort was made to ensure the accuracy of this data, no such guarantee is given or implied. Utilization of this map indicates the understanding that there is no guarantee to the accuracy of this data."