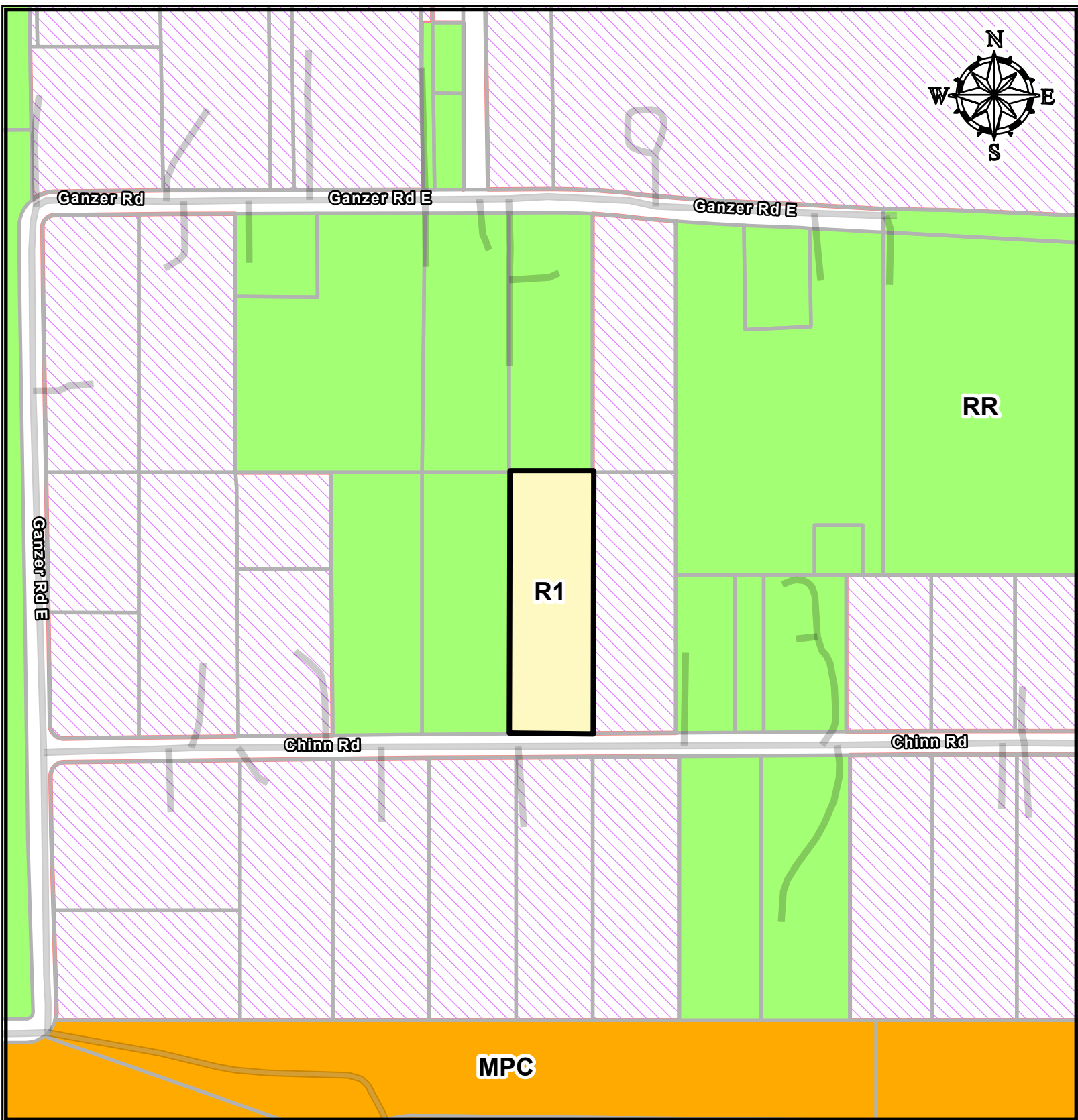



# Z26-0004 Proposed Zoning Map



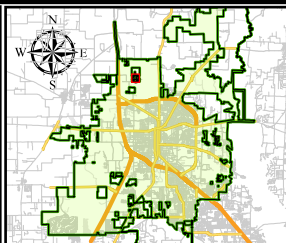
### Current Zoning

- RR - Residential Rural
- R1 - Residential
- R2 - Residential
- R3 - Residential
- R4 - Residential

- R6 - Residential
- R7 - Residential
- MN - Mixed-Use Neighborhood
- MD - Mixed-Use Downtown Core
- MR - Mixed-Use Regional
- HC - Highway Corridor
- SC - Suburban Corridor

- GO - General Office
- LI - Light Industrial
- HI - Heavy Industrial
- PF - Public Facilities
- PD - Planned Development
- MPC
- OVERLAY

- Z26-0004
- COD
- ETJ
- ETJ 2
- NAA 8/1/20
- NAA 8/1/40



\*This product is for informational purposes and may not have been prepared for or be suitable for legal, engineering, or surveying purposes. It does not represent an on-the-ground survey and represents only the approximate relative location of property boundaries. Although every effort was made to ensure the accuracy of this data, no such guarantee is given or implied. Utilization of this map indicates the understanding that there is no guarantee to the accuracy of this data.