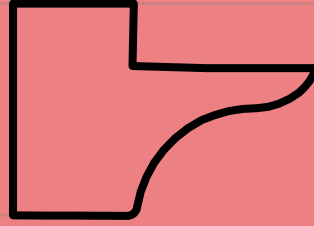




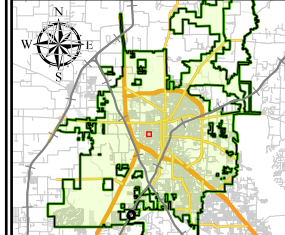


1716 Scripture St Future Land Use Map



Future Land Use 2040

-  Low Residential
-  Neighborhood Mixed Use
-  Neighborhood / University Compatibility Area
-  1716 Scripture Street



0 55 110 220 Feet



Date: 4/9/2026

*This product is for informational purposes and may not have been prepared for or be suitable for legal, engineering, or surveying purposes. It does not represent an on-the-ground survey and represents only the approximate relative location of property boundaries. Although every effort was made to ensure the accuracy of this data, no such guarantee is given or implied. Utilization of this map indicates the understanding that there is no guarantee to the accuracy of this data.