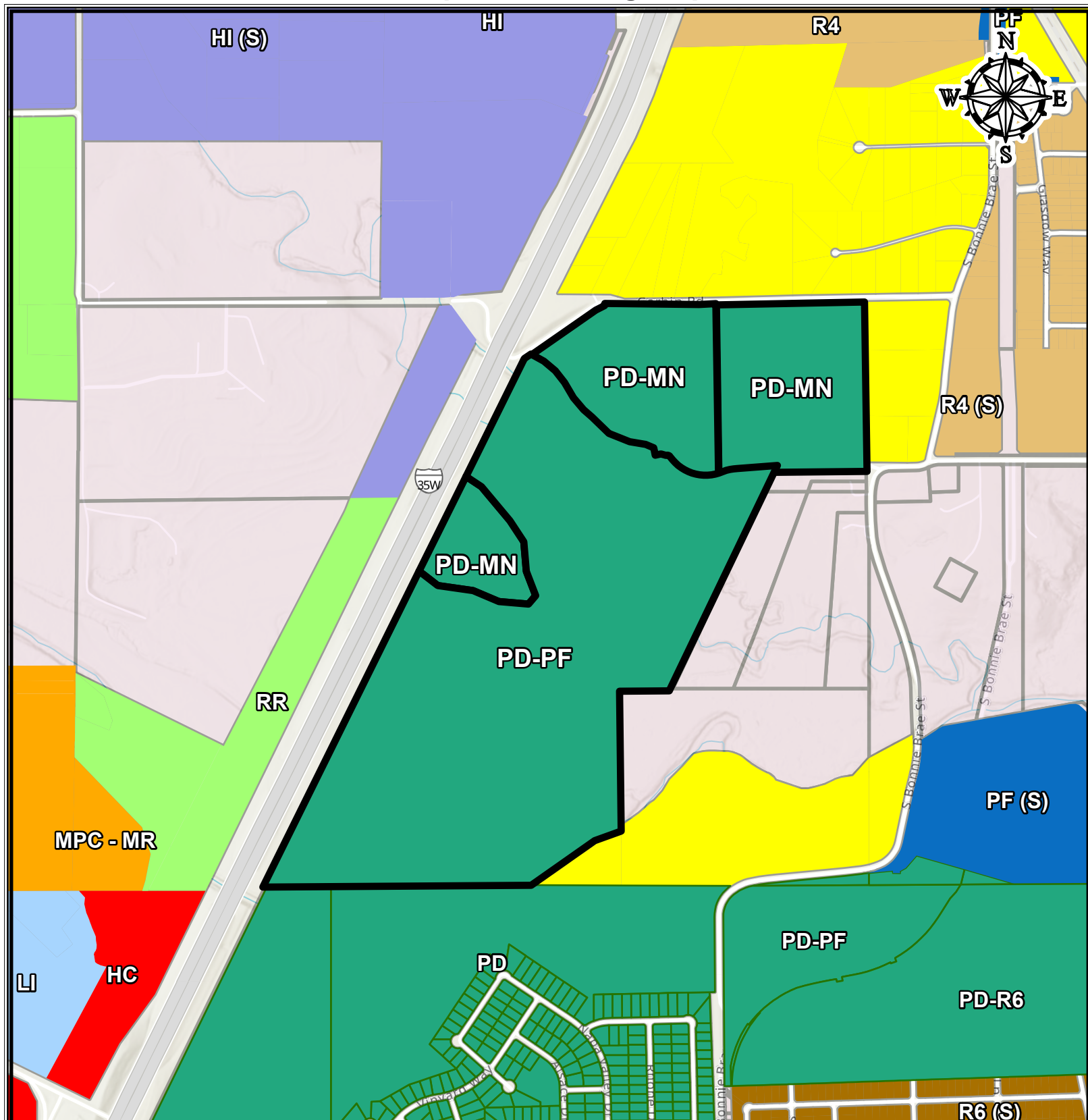



















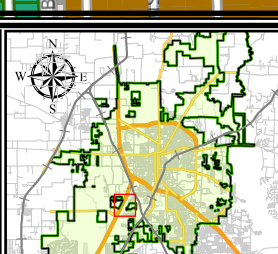


PD23-0001
Proposed Zoning Map



Current Zoning		
 RR - Residential Rural	 R7 - Residential	 LI - Light Industrial
 R1 - Residential	 MN - Mixed-Use Neighborhood	 HI - Heavy Industrial
 R2 - Residential	 MD - Mixed-Use Downtown Core	 PF - Public Facilities
 R3 - Residential	 MR - Mixed-Use Regional	 PD - Planned Development
 R4 - Residential	 HC - Highway Commercial	 MPC
 R6 - Residential	 SC - Suburban Corridor	 OVERLAY
	 CO - Central Office	



*This product is for informational purposes and may not have been prepared for or be suitable for legal, engineering, or surveying purposes. It does not represent an on-the-ground survey and represents only the approximate relative location of