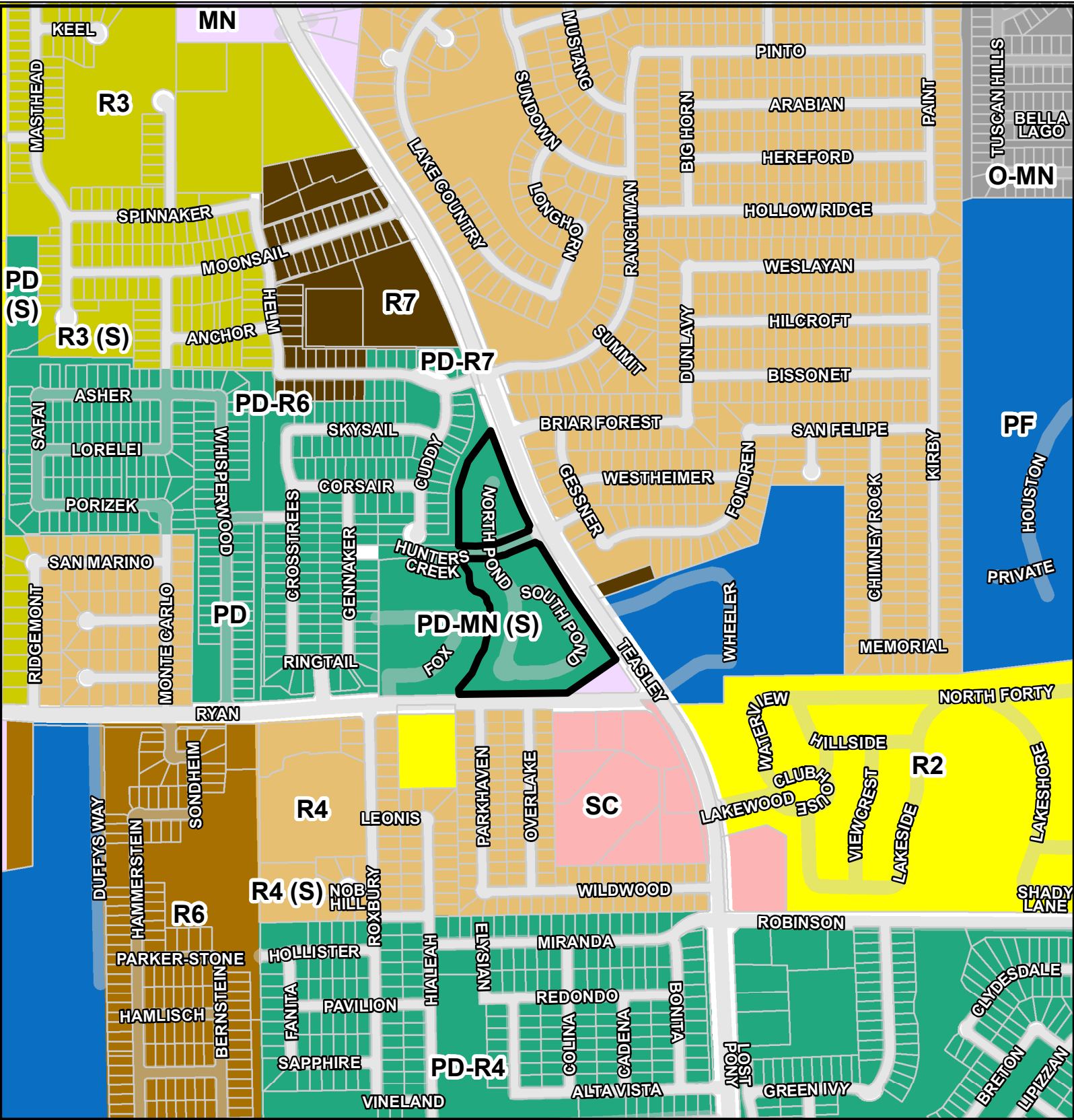













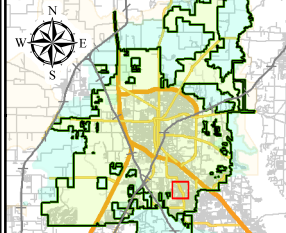


PD22-0010 Current Zoning Map



	SITE		R2 - Residential		MN - Mixed-Use Neighborhood
	Parcels		R3 - Residential		SC - Suburban Corridor
	Roads		R4 - Residential		PF - Public Facilities
			R6 - Residential		PD - Planned Development
			R7 - Residential		OVERLAY



0 205 410 820
Feet



CITY OF DENTON
Development Services • GIS
Date: 1/6/2023

This product is for informational purposes and may not have been prepared for or be suitable for legal, engineering, or surveying purposes. It does not represent an on-the-ground survey and represents only the approximate relative location of property boundaries. Although every effort was made to ensure the accuracy of this data, no such guarantee is given or implied. Utilization of this map indicates the understanding that there is no guarantee to the accuracy of this data.