


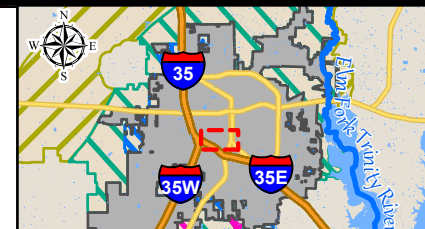


This map illustrates the University of North Texas campus and its immediate surroundings. The proposed transit route is highlighted in yellow, starting from the south near the I-35E Sound Barrier, running east through the Eagle and Highland areas, and then turning north through the Welch and Collins areas. Key landmarks include the UNT Coliseum, Gateway Center, Pohl Recreation Center, and the University of North Texas Athletic Center Bldg. Major streets shown include I-35E, I-75, and various local roads like Ave A, Ave C, and Ave D. The map also shows the Dallas/Fort Worth area to the southeast, with the I-75 corridor and the Dallas/Fort Worth International Airport visible.

 COLLECTOR
 FREEWAY
 PRIMARY ARTERIAL
 SECONDARY ARTERIAL

- COLLECTOR
- FREEWAY
- PRIMARY ARTERIAL
- SECONDARY ARTERIAL

 Proposed Secondary Arterial



This product is for informational purposes and may not have been prepared for or be suitable for legal, engineering, or surveying purposes. It does not represent an on-the-ground survey and represents only the approximate relative location of property boundaries. Although every effort was made to ensure the accuracy of this data, no such guarantee is given or implied. Utilization of this map indicates the understanding that there is no guarantee to the accuracy of this data.