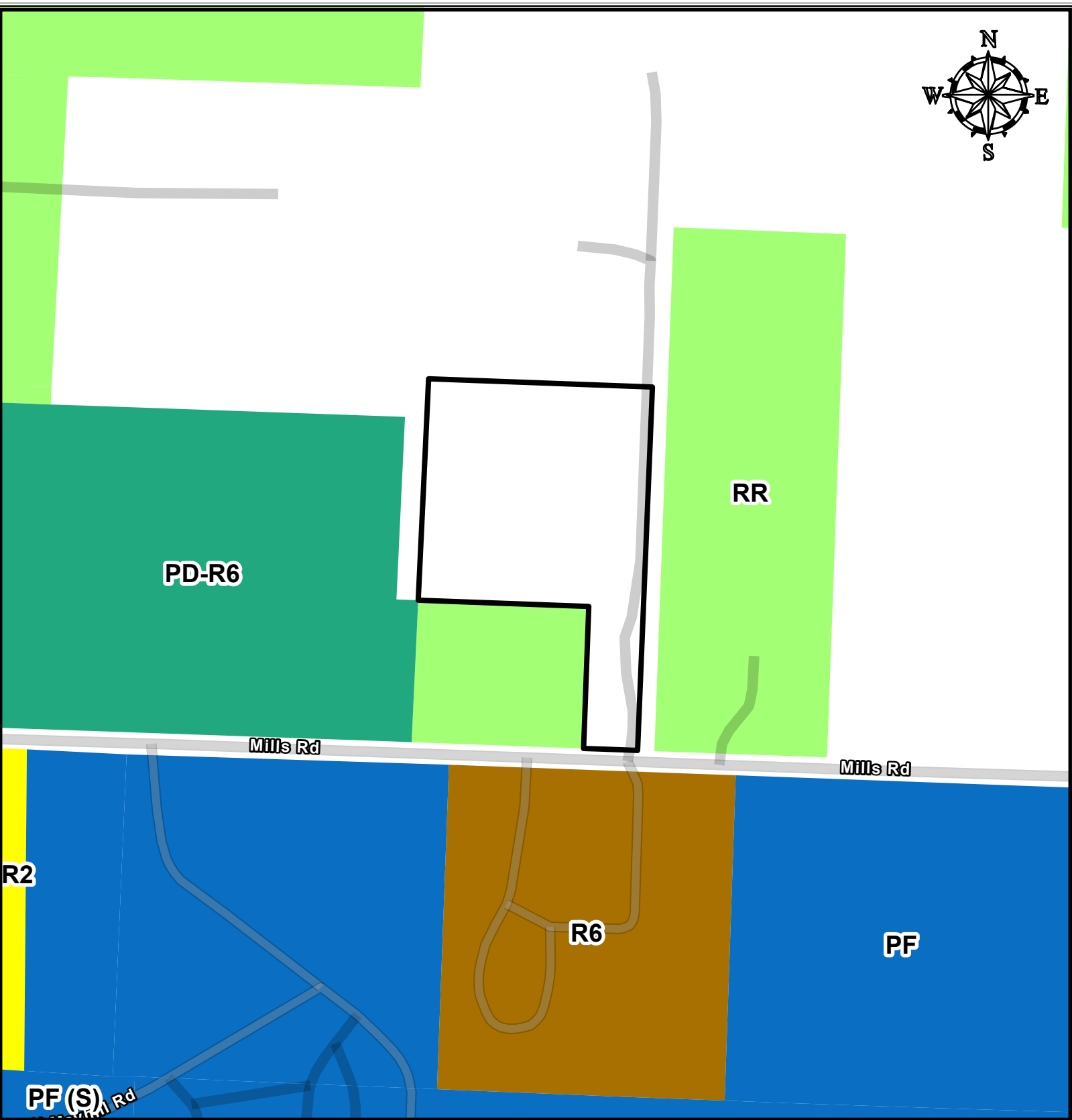

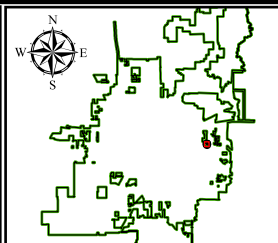


A26-0001 Current Zoning Map



Current Zoning		
	RR - Residential Rural	
	R1 - Residential	
	R2 - Residential	
	R3 - Residential	
	R4 - Residential	
	R6 - Residential	
	R7 - Residential	
	MN - Mixed-Use Neighborhood	
	MD - Mixed-Use Downtown Core	
	MR - Mixed-Use Regional	
	HC - Highway Corridor	
	SC - Suburban Corridor	
	GO - General Office	
	LI - Light Industrial	
	HI - Heavy Industrial	
	PF - Public Facilities	
	PD - Planned Development	
	MPC	
	OVERLAY	



0 55 110 220 Feet

DENTON
Development Services • GIS
Date: 4/28/2026

*This product is for informational purposes and may not have been prepared for or be suitable for legal, engineering, or surveying purposes. It does not represent an on-the-ground survey and represents only the approximate relative location of property boundaries. Although every effort was made to ensure the accuracy of this data, no such guarantee is given or implied. Utilization of this map indicates the understanding that there is no guarantee to the accuracy of this data.