


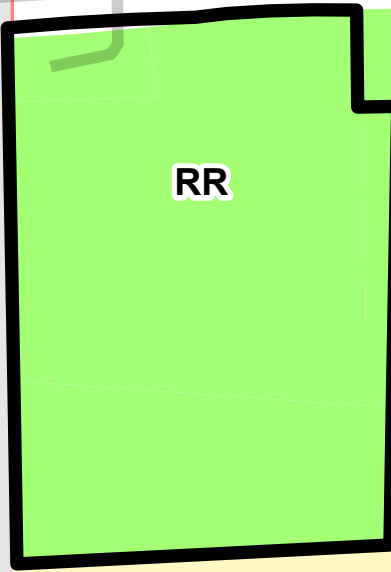
Z26-0003 Current Zoning Map



FM 2153

FM 2153

FM 2153



RR

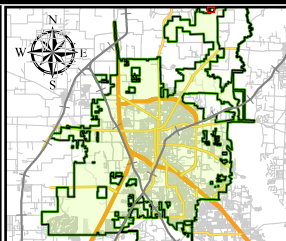
R1

Current Zoning

- RR - Residential Rural
- R1 - Residential
- R2 - Residential
- R3 - Residential
- R4 - Residential
- R6 - Residential

- R7 - Residential
- MN - Mixed-Use Neighborhood
- MD - Mixed-Use Downtown Core
- MR - Mixed-Use Regional
- HC - Highway Corridor
- SC - Suburban Corridor
- GO - General Office

- LI - Light Industrial
- HI - Heavy Industrial
- PF - Public Facilities
- PD - Planned Development
- MPC
- OVERLAY



Development Services • GIS

Date: 6/23/2026

This product is for informational purposes and may not have been prepared for or be suitable for legal, engineering, or surveying purposes. It does not represent an on-the-ground survey and represents only the approximate relative location of property boundaries. Although every effort was made to ensure the accuracy of this data, no such guarantee is given or implied. Utilization of this map indicates the understanding that there is no guarantee to the accuracy of this data.