









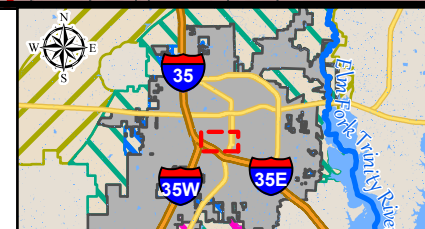
This map illustrates the University of North Texas campus and its immediate surroundings. The campus is primarily located in the central and eastern portions of the map, characterized by a dense grid of streets and various academic and administrative buildings. Key landmarks include the University of North Texas, DATCU Stadium, and the Athletic Center Bldg. The map also shows surrounding areas such as Highland Park and the city of Dallas. A yellow dashed line highlights a specific route or boundary, likely related to the project mentioned in the text. The map is color-coded with blue for water, green for parks, and red for other areas.

 COLLECTOR  
 FREEWAY  
 PRIMARY ARTERIAL  
 SECONDARY ARTERIAL

- COLLECTOR
- SECONDARY ARTERIAL

- Low Residential
- Downtown Denton
- Regional Mixed Use
- Community Mixed Use

 Neighborhood Mixed Use  
 Neighborhood / University Compatibility Area  
 Government / Institutional  
 Parcels

 Proposed Collector

*This product is for informational purposes and may not have been prepared for or be suitable for legal, engineering, or surveying purposes. It does not represent an on-the-ground survey and represents only the approximate relative location of property boundaries. Although every effort was made to ensure the accuracy of this data, no such guarantee is given or implied. Utilization of this map indicates the understanding that there is no guarantee to the accuracy of this data.*