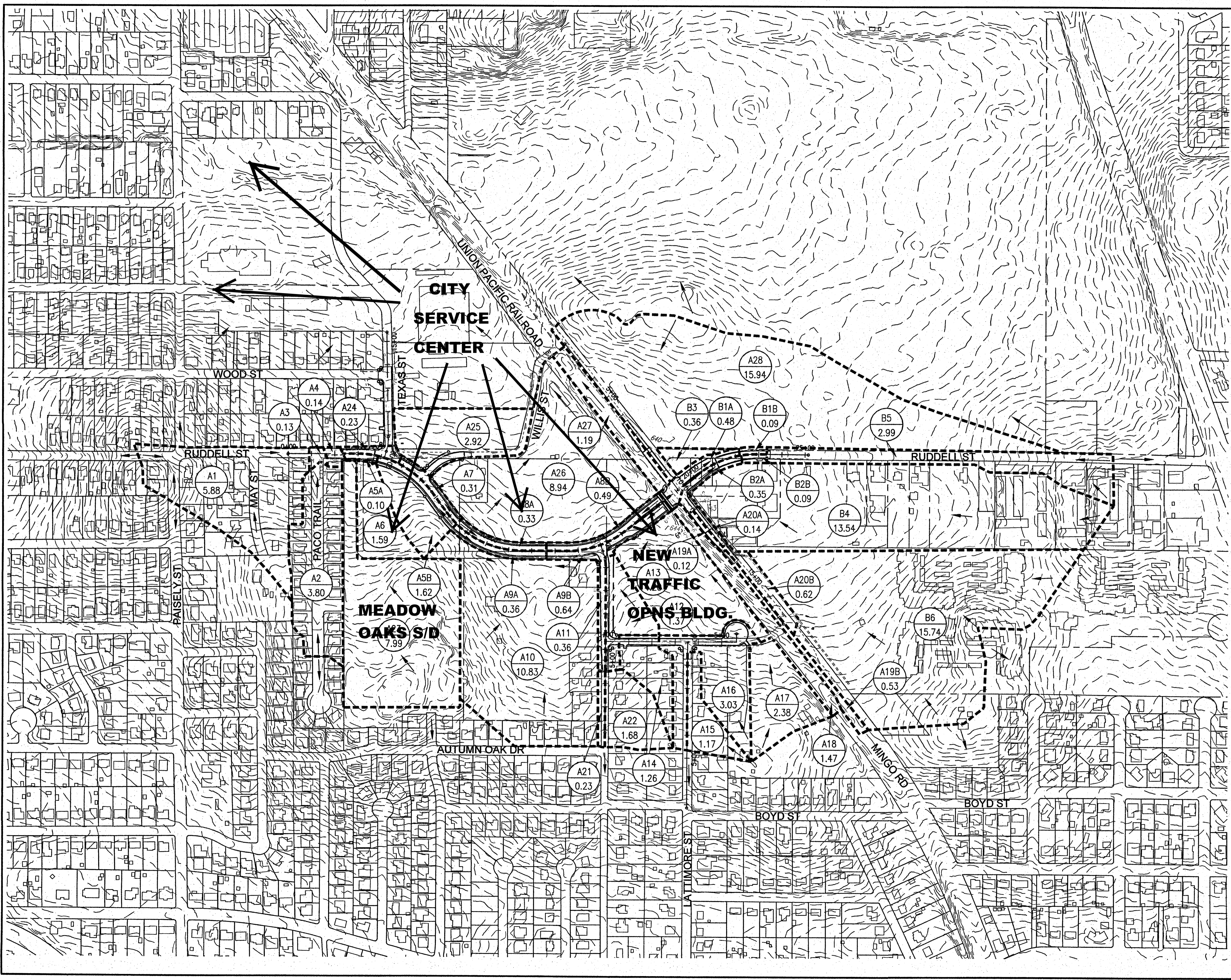


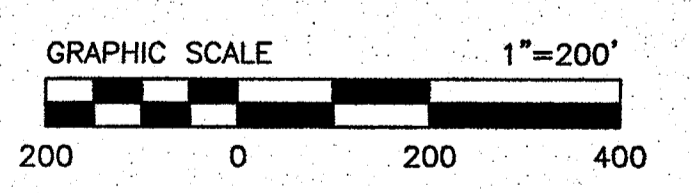

PLOTTED BY: JOHN LESNAR
 PLOTTED ON: 6/7/2016 9:17 AM
 FILE NAME: A:\DENTON\SERVICE CENTER EAST\CAO SHEETS\URBAN\DRAINAGE AREA MAP.DWG
 SHEET SIZE: D (LANDSCAPE) 1" = 1"



LEGEND

- DRAINAGE BOUNDARY
- DIRECTION OF FLOW
- AREA NO.
AREA (Acres)
- PROPOSED INLET AND PIPES
- EXISTING INLET AND PIPES

PRELIMINARY - FOR REVIEW ONLY
 These documents are for review only and not intended for Construction, Bidding or Permit Purposes. They were prepared by, or under supervision of:
 JOHN H. LESNAR 92740 6/7/2016
 Name PE No. Date



CITY OF DENTON
DRAINAGE IMPROVEMENTS
DRAINAGE AREA MAP
 RUDDELL STREET
 TEXAS STREET TO 360' NORTH MINGO ROAD
Graham Associates, Inc.
 CONSULTING ENGINEERS & PLANNERS
800 SIX FLAGS DRIVE, SUITE 500
 ARLINGTON, TEXAS 76011 (817) 640-8535
 TBPE FIRM: F-11917BPLS FIRM: 101538-00

DESIGNED BY	JHL	GAI PROJECT NO. 960-1084	SHEET NO.
DRAWN BY	JHL	SHEET 1 OF 1	14
REVIEWED BY	GAI		