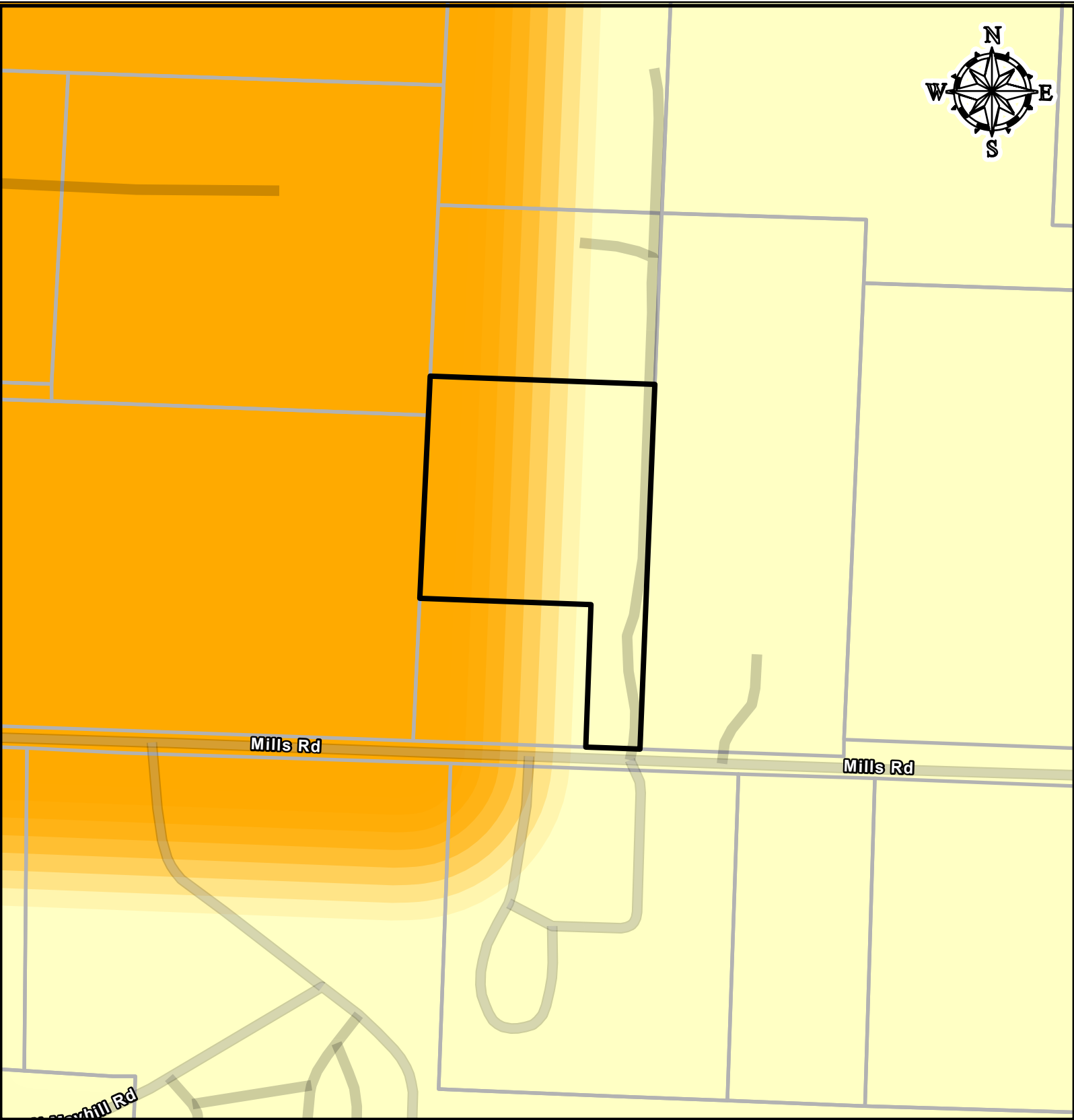

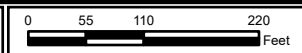
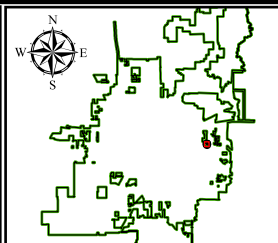


A26-0001 Future Land Use Map



Future Land Use 2040	
	Agriculture
	Rural Areas
	Low Residential
	Moderate Residential
	Master Planned Community
	Downtown Denton
	Regional Mixed Use
	Community Mixed Use
	Neighborhood Mixed Use
	Neighborhood / University Compatibility Area
	Business Center
	Light Industrial
	Industrial Commerce
	Government / Institutional
	Parks / Open Space
	Site Location



*This product is for informational purposes and may not have been prepared for or be suitable for legal, engineering, or surveying purposes. It does not represent an on-the-ground survey and represents only the approximate relative location of property boundaries. Although every effort was made to ensure the accuracy of this data, no such guarantee is given or implied. Utilization of this map indicates the understanding that there is no guarantee to the accuracy of this data.