

HL26-0001 Current Zoning Map




Kendolph Dr

S Avenue C

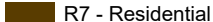


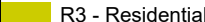


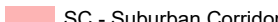
Kendolph


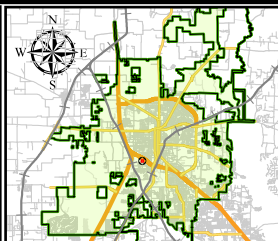
S Avenue C

R3



Current Zoning

 RR - Residential Rural	 R7 - Residential	 LI - Light Industrial
 R1 - Residential	 MN - Mixed-Use Neighborhood	 HI - Heavy Industrial
 R2 - Residential	 MD - Mixed-Use Downtown Core	 PF - Public Facilities
 R3 - Residential	 MR - Mixed-Use Regional	 PD - Planned Development
 R4 - Residential	 HC - Highway Corridor	 MPC
 R6 - Residential	 SC - Suburban Corridor	 OVERLAY
	 GO - General Office	



*This product is for informational purposes and may not have been prepared for or be suitable for legal, engineering, or surveying purposes. It does not represent an on-the-ground survey and represents only the approximate relative location of property boundaries. Although every effort was made to ensure the accuracy of this data, no such guarantee is given or implied. Utilization of this map indicates the understanding that there is no guarantee to the accuracy of this data.