



Capital Projects Update

Seth Garcia

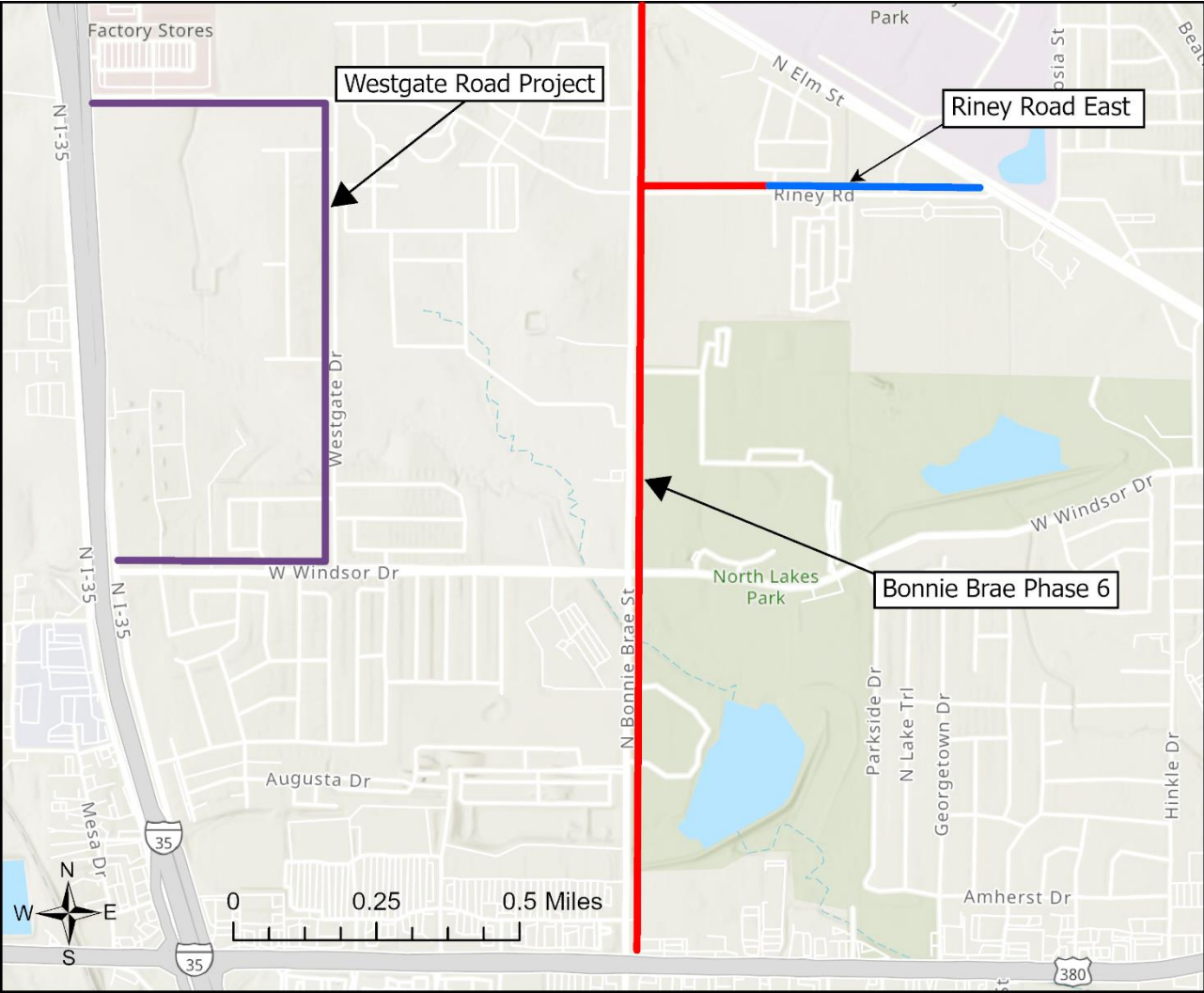
Interim Director of Capital Projects

Capital Projects

April 1, 2025



Overview Of Bonnie Brae Area



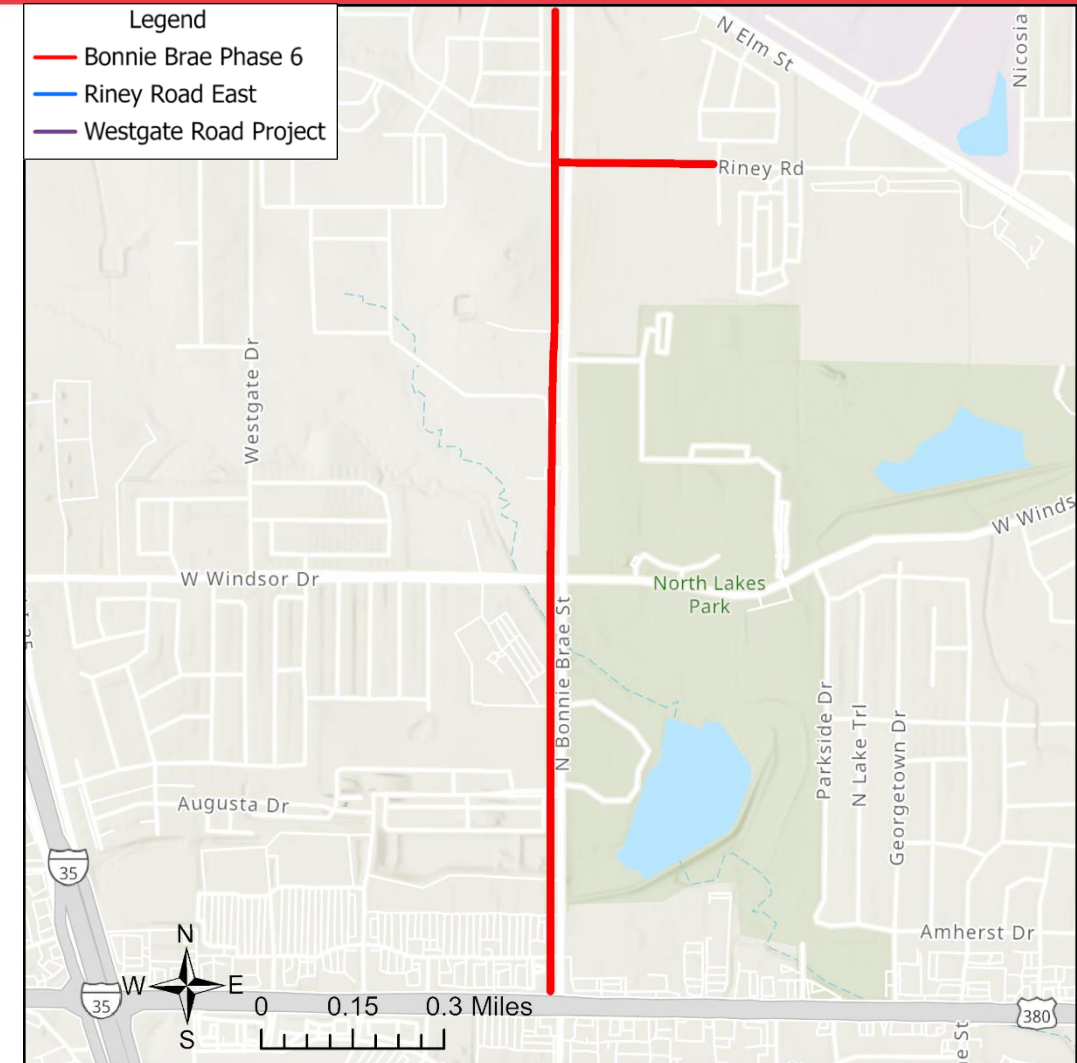
Legend

- Bonnie Brae Phase 6
- Riney Road East
- Westgate Road Project



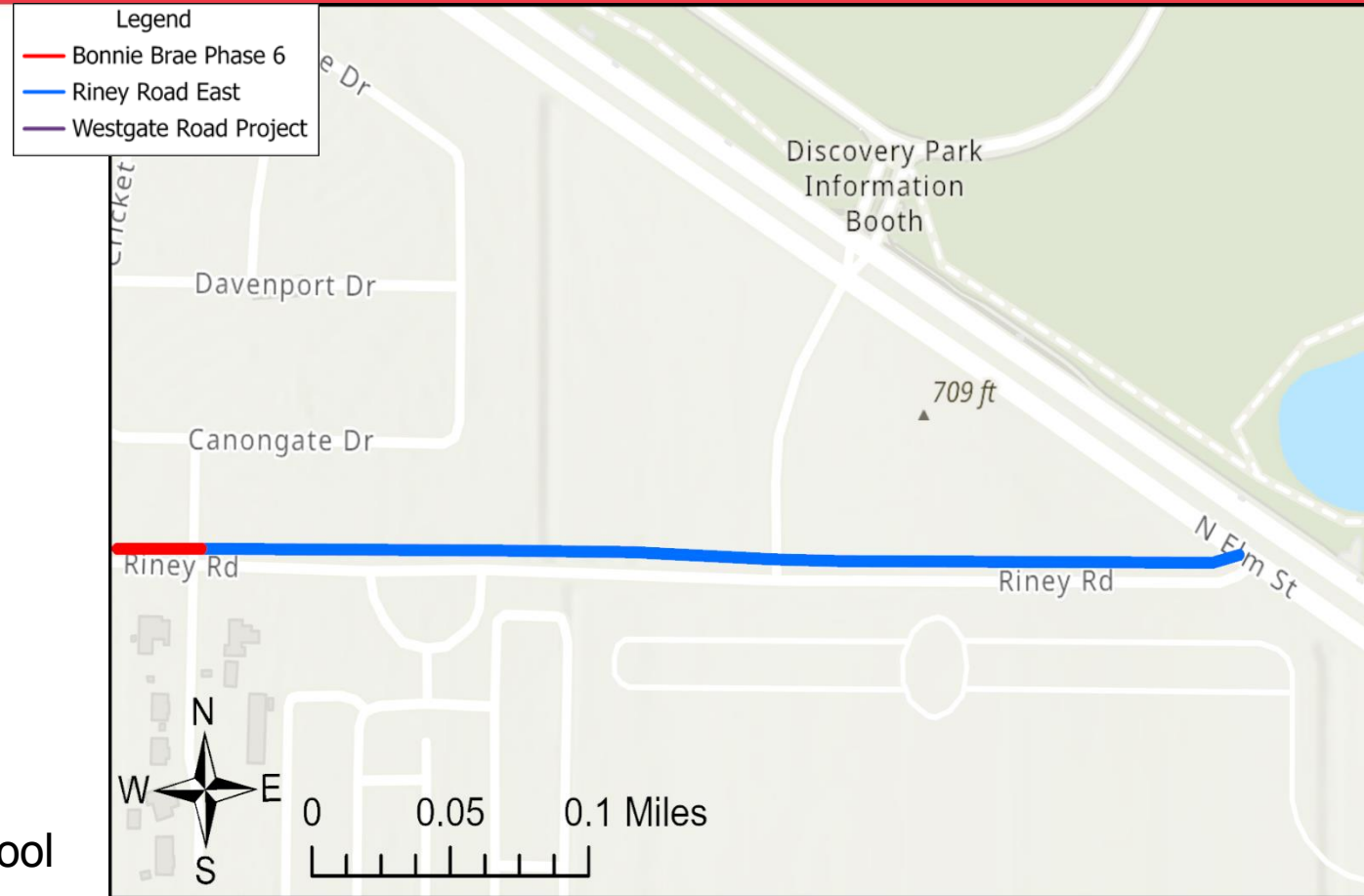
Bonnie Brae Phase 6 - US 380 to US 77

- Project Manager: Jesus Perez
- Project Scope:
 - Roadway Widening
 - Pedestrian Facilities
 - Utility Installation
 - Traffic Signals and Lighting
- Project Schedule:
 - Current Phase – Construction
 - Construction Start –Q1 2025
 - Construction Complete –Q2 2027
- DISD Coordination:
 - ILA for Improvements to Riney Road - COMPLETED
 - Construction Coordination with Opening of Reeves Elementary
 - Water Service provided in April 2025
 - Traffic Control and Paving in August 2025



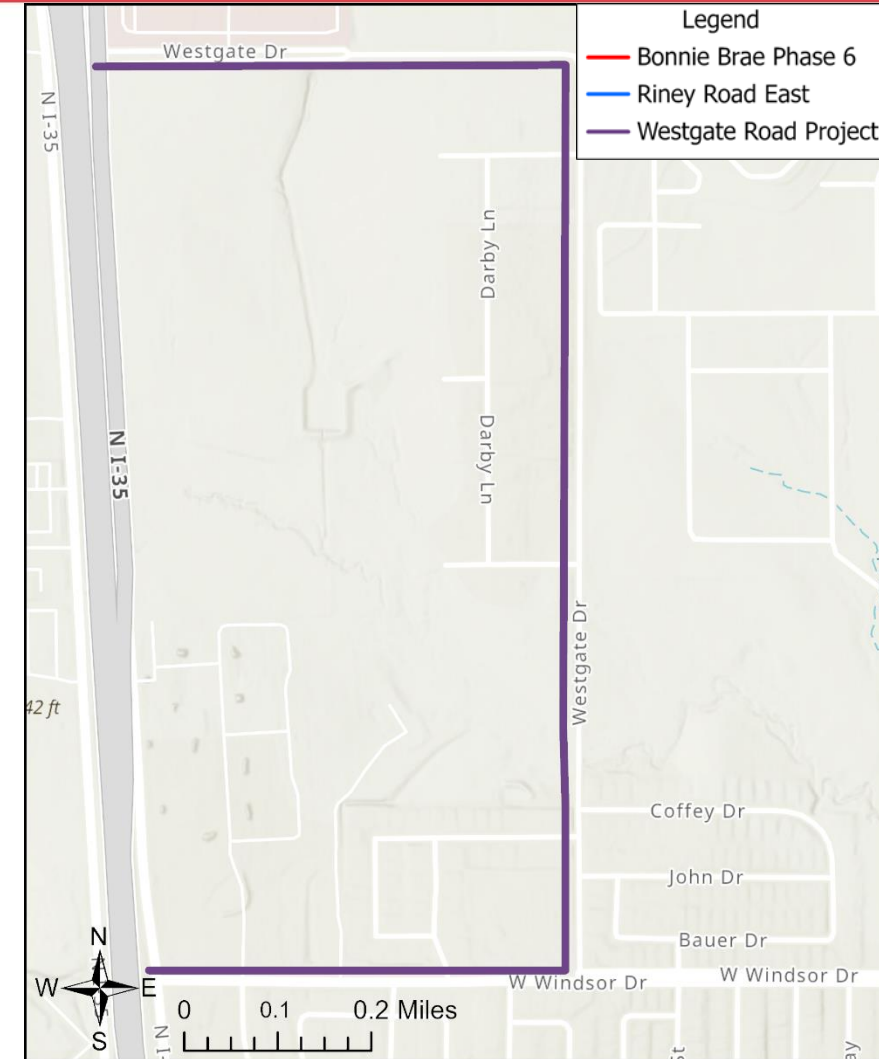
Riney Road East – West of Hardaway Road to US 77

- Project Scope:
 - Roadway Widening
 - Pedestrian Facilities
 - Utility Relocations
 - Park Trails
- Project Schedule:
 - Current Phase – 90% Design
 - Construction Start – Q3 2025
 - Construction Complete – Q2 2026
- DISD Coordination:
 - Trail System to align with Reeves Elementary School
 - Reviewing traffic crossings to ensure student safety



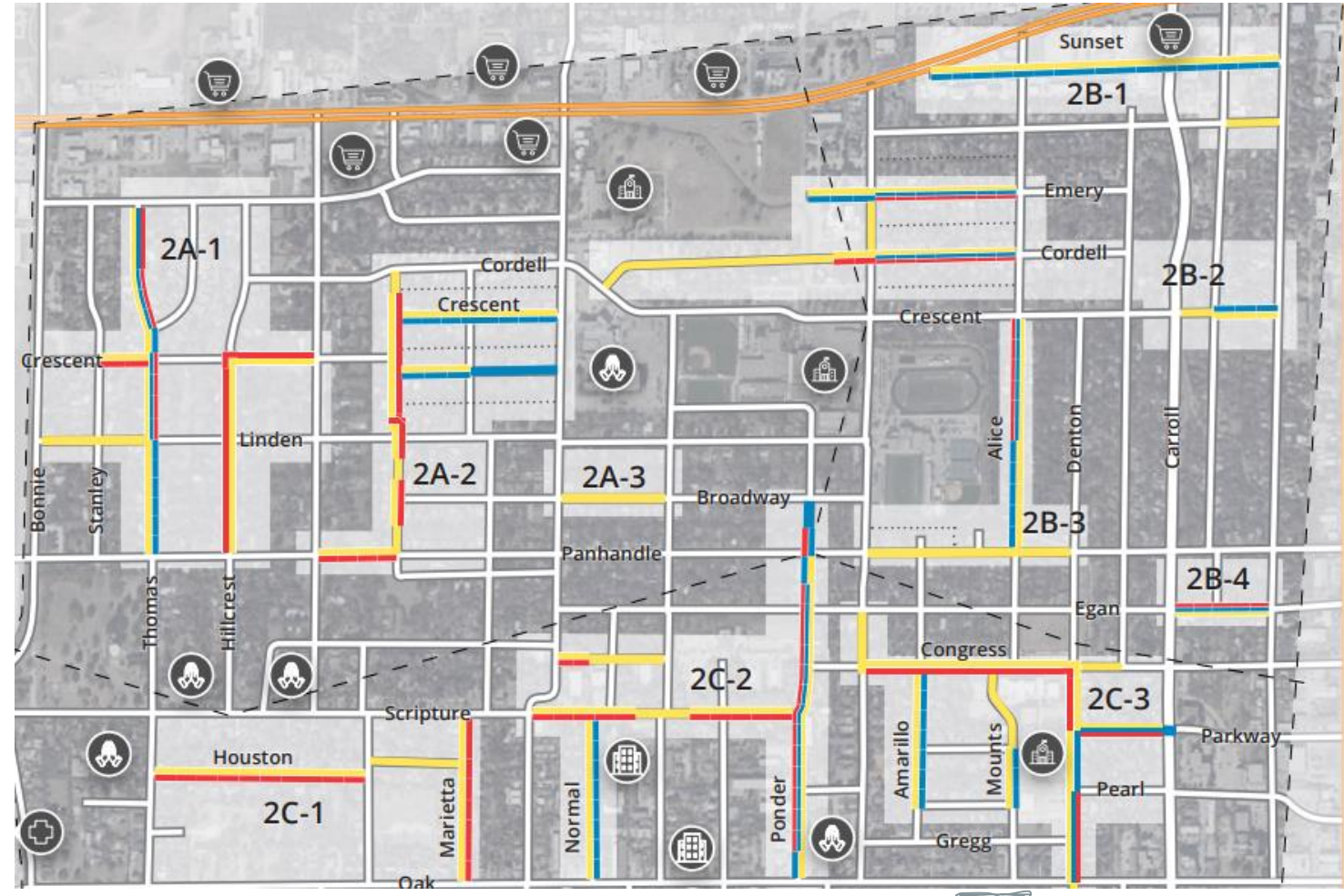
Westgate Road Project including Windsor Drive

- Project Scope:
 - Roadway Widening
 - Pedestrian Facilities
 - Utility Installation
 - Drainage Installation
- Project Status:
 - 90% Design N/S phase
 - Bidding/Award – E/W phase (100% Design)
 - Construction Start – Q2 2025
 - Construction Complete – Q4 2027
- DISD Coordination:
 - Connection to Bronco Way in Fall 2025
 - Renaming existing E/W Westgate to Bronco Way when completed



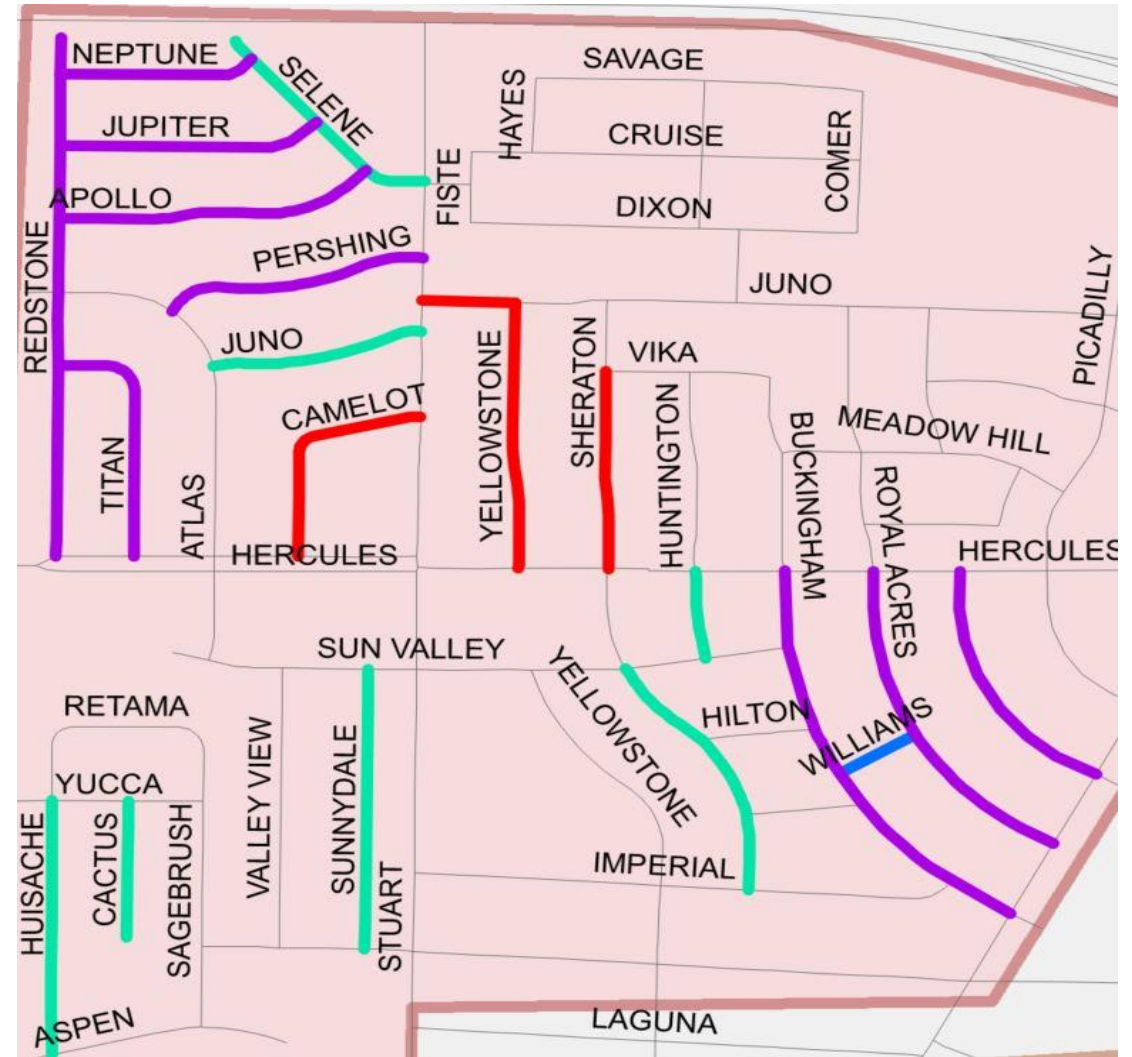
Neighborhood 2 & 6

- Project Scope:
 - Roadway Reconstruction
 - Pedestrian Facilities
 - Utility Replacements
- Project Schedule:
 - Construction Phase – Current
 - Construction Start – Q4 2023
 - Construction Complete – Q4 2026
- DISD Coordination:
 - Impacts to Newton Rayzor Elementary Bus Routes and School Traffic during construction on Cordell and Alice.
 - Communication of street closures/utility work on Congress, Mounts, and Denton street for Old Calhoun Site.



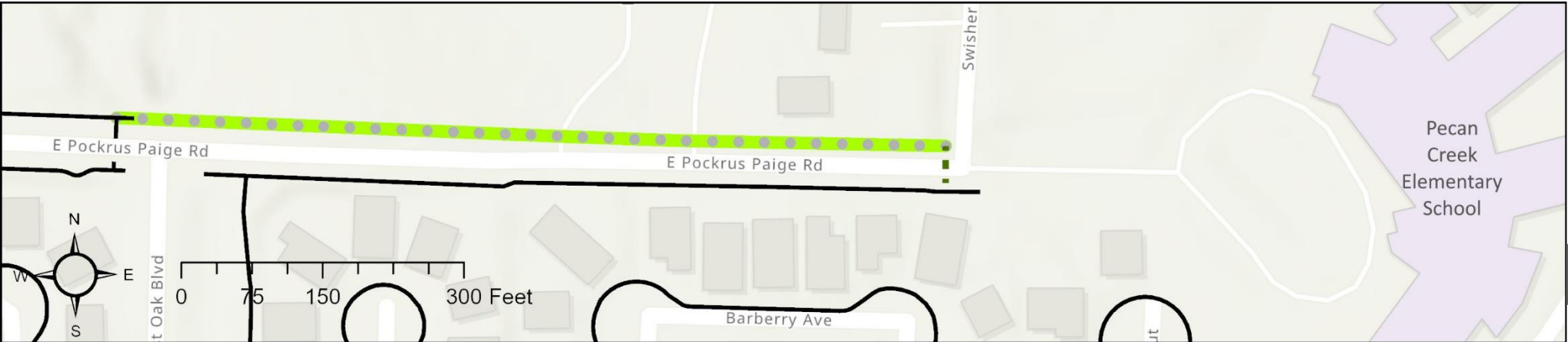
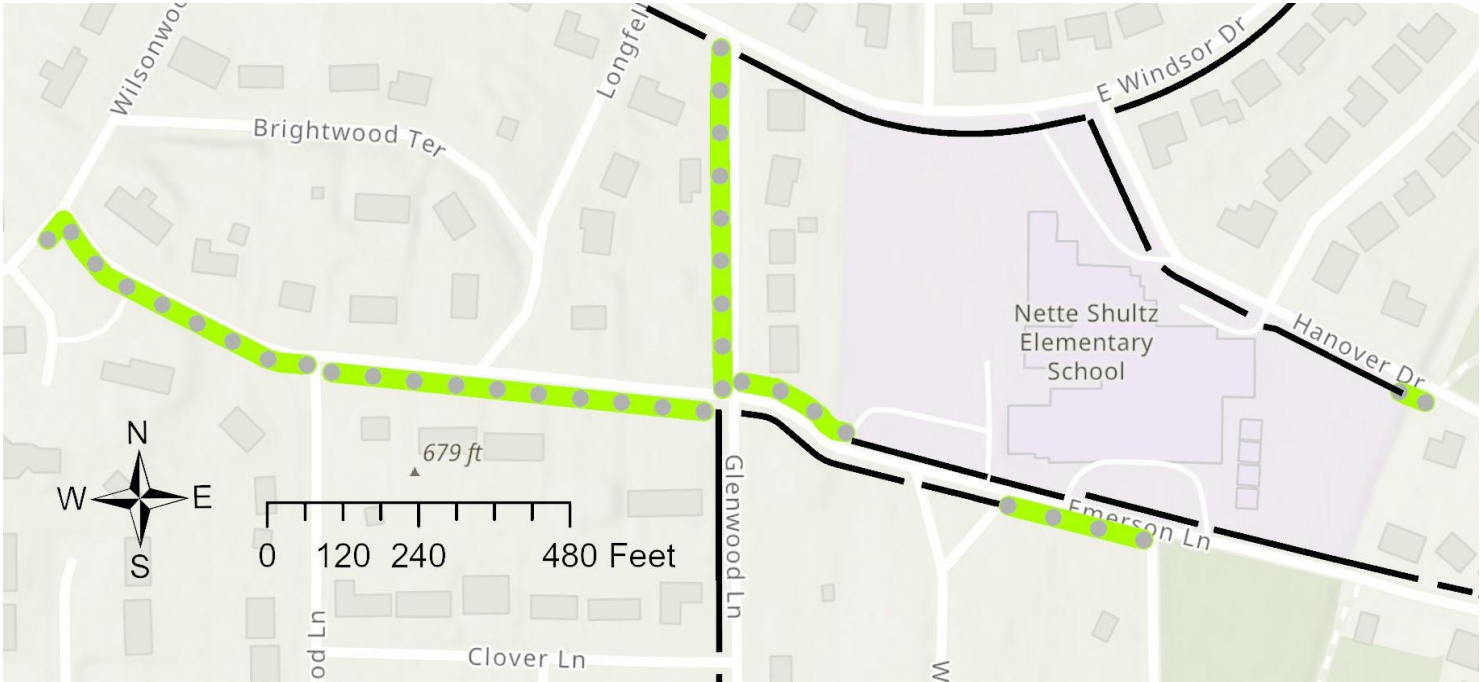
Neighborhood 1B

- Project Scope:
 - Roadway Reconstruction
 - Pedestrian Facilities
 - Utility Replacements
- Project Schedule:
 - Current Phase – 100% Design
 - Construction Start – Q1 2025
 - Construction Complete – Q4 2026
- DISD Coordination:
 - Ginnings Elementary Bus Routes and School Traffic



Safe Routes to Schools – Pecan Creek/Nette Shultz

- Project Scope:
 - 5-foot sidewalks near Pecan Creek and Nette Shultz Elementary Schools
- Project Schedule:
 - Current Phase – Construction
 - Construction Start – May 2025
 - Construction Complete – Q4 2026
- DISD Coordination:
 - Working with contractor to prioritize school segments during summer of 2025.



Safe Routes to Schools – Ginnings/Alexander

- Project Scope:

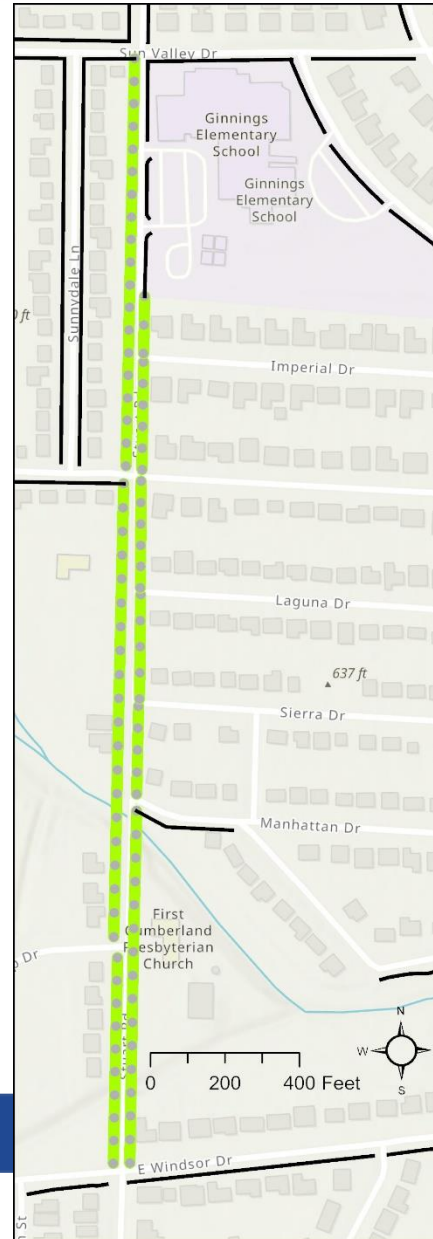
- 5-foot sidewalks near Ginnings and Alexander Elementary Schools

- Project Schedule:

- Current Phase – Construction
- Construction Start – May 2025
- Construction Complete – Q4 2026

- DISD Coordination:

- Working with contractor to prioritize school segments during summer of 2025.



Questions?

Seth Garcia, PMP

Interim Director of Capital Projects

(940) 349-8938